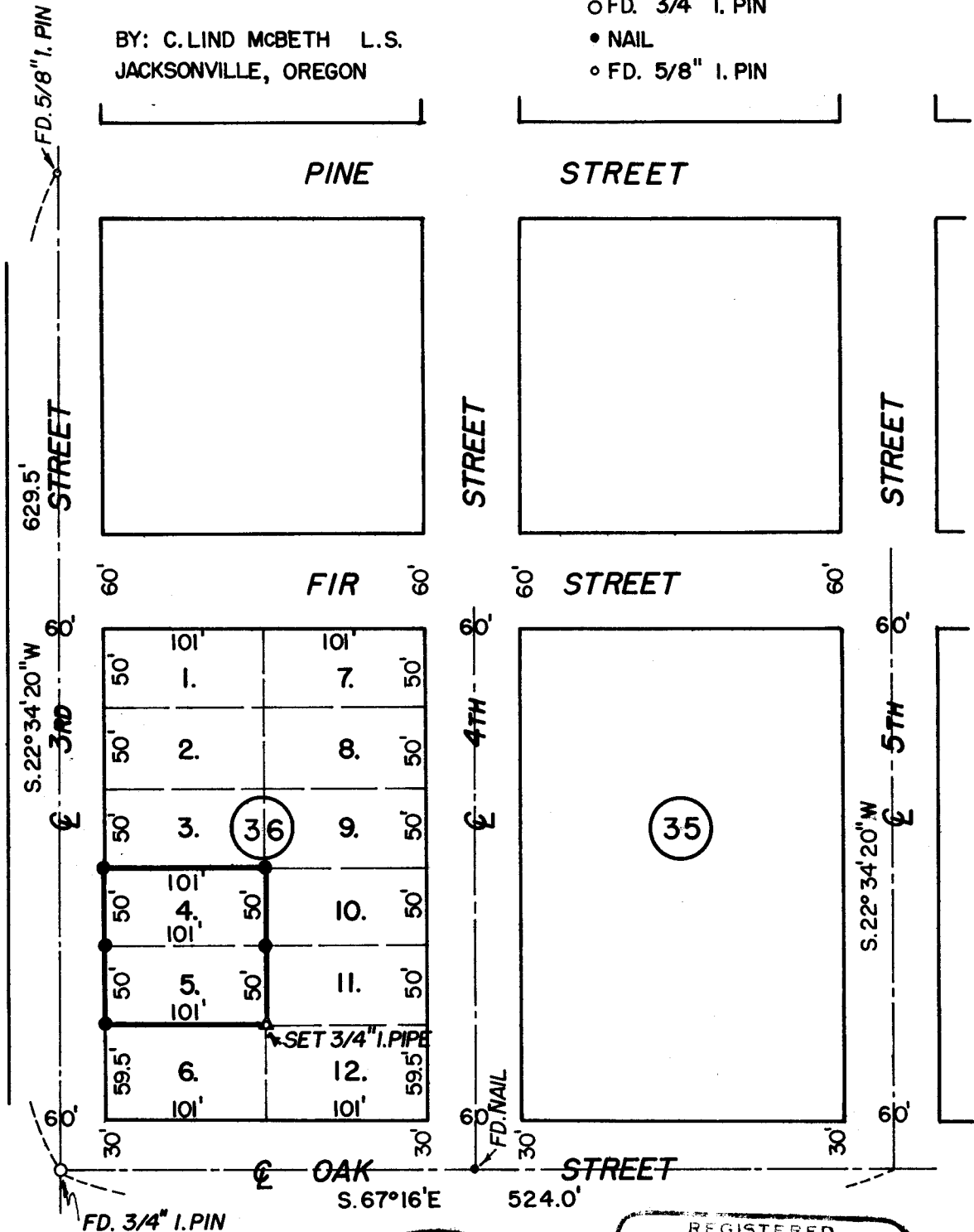


SURVEY OF LOTS 4 & 5  
 BLOCK 36, ORIGINAL TOWN  
 JACKSONVILLE, OREGON  
 FOR: MR. FLOYD WYATT

SCALE: 1"=100'  
 APRIL 10, 1967

- SET 1/2" X 30" RE-BAR
- FD. 3/4" I. PIN
- NAIL
- FD. 5/8" I. PIN

BY: C. LIND MCBETH L.S.  
 JACKSONVILLE, OREGON



JACKSON COUNTY  
 RECEIVED  
 MAY - 1 1967

REGISTERED  
 OREGON  
 LAND SURVEYOR  
*C. Lind McBeth*  
 JANUARY 12, 1962  
 C. LIND MCBETH  
 505

Survey Narrative to comply with ORS 209-250

Survey For: Mr. Floyd Wyatt

470 S. 4th St.

Jacksonville, Oregon

Purpose of Survey: To stake out Lots 4 & 5 Block 36 original town, Jacksonville.

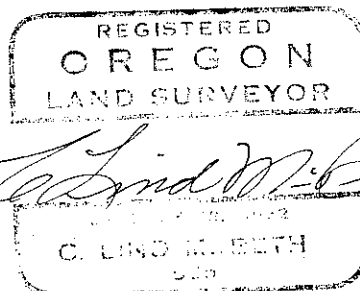

Basis of Bearing: R.S. #2436

Date: April 10, 1967

Survey Procedure: I found the various controls as shown on 3rd, 4th, & Oak Streets. Set the pins as necessary to delineate Lots 4 & 5 Block 36 as requested by the client.

By: C. Lind McBeth, L.S.

Jacksonville, Oregon



*C. Lind McBeth*