
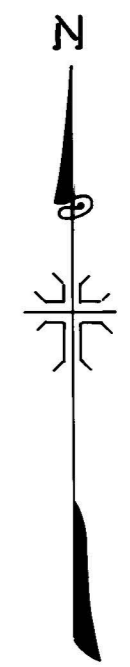
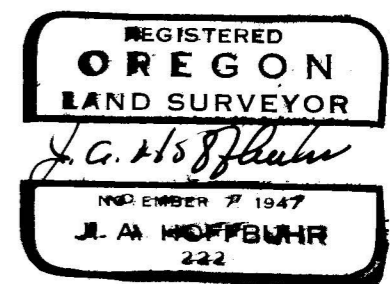


SPRINGBROOK ROAD DETERMINED BY  
CITY OF MEDFORD ENGINEER'S  
MONUMENTS & REFERENCES.



MAP OF SURVEY  
LOCATED IN  
S.W. 1/4 SEC. 17, T.37S., R.1W., W.M.  
JACKSON COUNTY OREGON  
FOR  
**MEDFORD SCHOOL DISTRICT NO. 549-C**  
NEW HIGH SCHOOL TRACT  
J. A. HOFFBUHR, REG. L.S., MEDFORD, OREGON  
SCALE: 1"=200' DECEMBER 15, 1966  
BEARING BASED ON NORTH LINE BLOSSOM HILL SUBDIVISION  
○ = SET 5/8" X 24" STEEL REINF. PIN



SECTION CORNER  
FOUND 2" GALV. IRON PIPE  
N 89° 54' 50" W  
874.59'

RE: RECORDED SURVEY NO. 1267

1/4 SECTION CORNER  
FOUND BRASS CAP

SURVEY NARRATIVE TO COMPLY WITH PARAGRAPH 209.250  
OREGON REVISED STATUTES

SURVEY FOR: Medford School District 549-C  
500 Monroe Street  
Medford, Oregon


LOCATION: Tract situated in the Southwest Quarter (1/4)  
Section 17, Township 37 South, Range 1 West,  
Willamette Meridian, Jackson County, Oregon.

PURPOSE: To outline the boundaries and consolidate the  
numerous acquisitions by the School District  
into one tract.

PROCEDURE: The control for this survey was derived from  
other previous surveys made by this office in this vicinity. By  
reason that the South Line of the ROGUE VALLEY HEIGHTS SUB-  
DIVISION was not the true One sixteenth line and that by record  
a vacancy appeared between the above mentioned line and the North  
Line of the tract of land described in Volume 422 Page 215, to  
correct this problem a boundary line agreement was recorded. The  
tracts conveyed along the Easterly line of the parcel were des-  
cribed by record descriptions and the survey attempted to fulfil  
the original intent of the conveyances.

The monuments found and verified within the ROGUE VALLEY  
HEIGHTS EXTENSION were used as indicated. Basis of Bearings -  
North Line of BLOSSOM HILLS SUBDIVISION.

March 21, 1967



J. A. Hoffbuhr  
Registered Land Surveyor

