

SURVEY IN S.W. 1/4, SEC. 8 T. 36 S. R. 1 W, W.M.

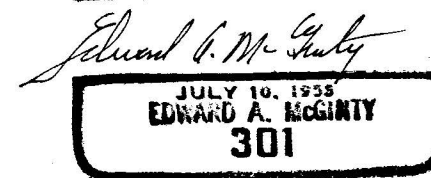

FOR

FRANK HOPEWELL

66-52

BY EDWARD MCGINTY  
MEDFORD, OREGON  
NOVEMBER 1966

SCALE 1"=200'  
□=CON. MON. FD.  
○=1" I. PIPE. FD.  
●=5/8" I PIN SET

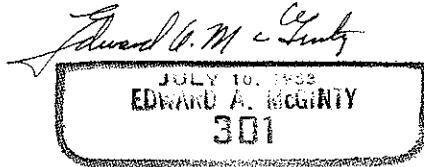


Survey No. 3389

Survey Narrative to comply with O.R.S. 209-250:

Survey for: Frank Hopewell  
White City, Oregon

Survey by: Edward A. McGinty, L.S.  
November, 1966



BASIS OF BEARING: Survey No. 1658.

**PRECEDENCE OF SURVEY:**

Found a conc. mon. and brass disc, 6 x 6 x ?, 6 ins. above the ground at the 1/4 cor. betw. Sec's 8 & 17 and at the SW. cor. of DLC No. 51.

Found a 1 in. iron pipe at the 1/4 cor. betw. Sec's 5 & 8, other monuments found also being 1 in. iron pipes.

Set 5/8 in. x 24 in. iron pin approx. flush with the surface.

