


3369



MAP OF SURVEY

LOCATED IN

BLOCK 43, ORIGINAL TOWN OF MEDFORD
JACKSON COUNTY OREGON

FOR

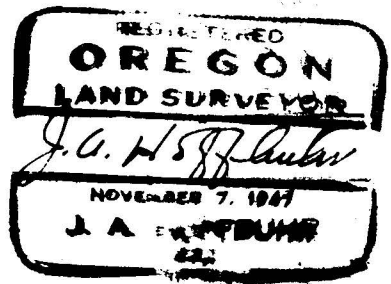

EDSON, PATTERSON, LANGFORD & STEWART

J.A. HOFFBUHR REG. L.S. MEDFORD, OREGON

SCALE: 1" = 60' FEBRUARY 16, 1967

○ = SET 5/8" X 24" IRON REINF. PIN (FLUSH)

● = SET LEAD PLUG & COPPER TACK



6988*

SURVEY NARRATIVE TO COMPLY WITH PARAGRAPH 209.250
OREGON REVISED STATUTES

SURVEY FOR: Edson, Patterson, Langford, & Stewart
128 East Main
Medford, Oregon

LOCATION: On North Grape Street between West 5th Street
and West 6th Street.

PURPOSE: To monument the corners of the West Half of
Block 43, Original Town of Medford.

PROCEDURE: Found street intersection monuments at South-
east, Southwest and Northwest Corners of Block 43 as shown, the
Northeast corner was established by intersection of the center
lines of North Fir and West 5th and the lot dimensions were pro-
portioned as shown.

March 17, 1967

J. A. Hoffbuhr
Registered Land Surveyor

