

SURVEY IN N.1/2 SEC.22 T.37S. R.2W, W.M.

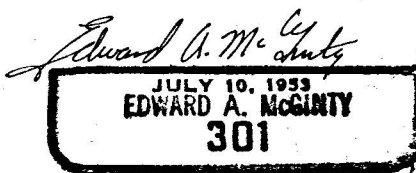

FOR

FRANK ROSS

66-46

BY EDWARD MC GINTY  
MEDFORD, OREGON  
OCTOBER, 1966

○ = 5/8" I. PIN  
● = 3/4" I. PIN FD.



3311

3311

Survey No. 3311

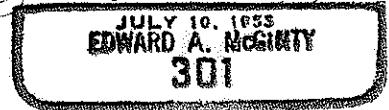
Survey Narrative to comply with O.R.S. 209-250:

Survey for: Frank Ross  
1325 Winchester Ave.  
Medford, Oregon

Survey by: Edward A. McGinty, L.S.  
Dec. 1966



*Edward A. McGinty*



BASIS OF BEARING: Survey No. 1837

**PRECEDENCE OF SURVEY:**

Client requested a fence line survey in order to have a record showing where fence corners existed. This was done, also showing Deed locations of boundaries.

The south line of DLC was determined by retracement of County road survey data on traverse 20 feet southerly of said DLC line.

Center line of Ross Lane was determined from previous survey information.

