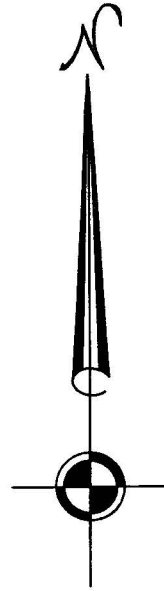


S.E. COR.
D.L.C. 44

NE. COR.
D.L.C. 45



REGISTERED
OREGON
LAND SURVEYOR

JULY 18, 1953
EDWARD A. MCGINTY
301

RECEIVED
JACKSON
OCT 11 1966
COUNTY
SURVEYOR

SURVEY IN NE. 1/4 SEC. 3, T36S, R1W, W.M.
FOR
DICK CHAMBERLAIN
65-59

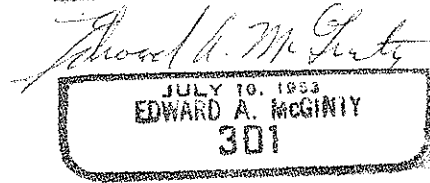
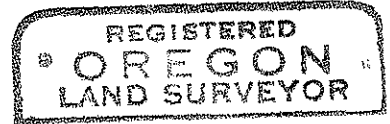
BY EDWARD MCGINTY
MEDFORD, OREGON
AUGUST, 1966

SCALE 1" = 100'
● = 5/8" IRON PIN

Survey Narrative to comply with O. R. S. 209-250:

Survey for: Dick Chamberlain
Box 7
Eagle Point, Ore.

Survey by: Edward A. McGinty, L.S.
August 1966



BASIS OF BEARING: Survey No. 1957

PRECEDENCE OF SURVEY:

Surveyed a strip of land for future road purposes. In as much as it may be questionable if the exact South line of Donation Land Claim No. 44 was known at the time of conveyance a record distance along or near road line was given preference to distance along D. L. C. line.

See previous Survey No. 2186.

Northeast corner of D. L. C. # 45, found 4 inch brass cap pipe.

Southeast corner of D. L. C. # 44, set 5/8 x 30 inch iron pin from which:

Center of a Black Oak bears North 14° 35' West, 39.65 feet.

Center of a 12" Ash bears North 54° 50' East, 57.00 feet.

Stump bears South 19° 35' East.

(Note; This corner falls on the top of a small dam where in recent years severe washing has occurred.

