

SURVEY NARRATIVE TO COMPLY WITH O.R.S. 209-250  
 AMENDED BY CHAPTER 555, O.L. 1963

FOR - TIMBER PRODUCTS COMPANY  
 P. O. BOX 1669, MEDFORD, OREGON

PURPOSE - To rehabilitate and perpetuate the one quarter section  
 Corner common to Sections 7 and 8, Township 34 South, Range 2 West,  
 Willamette Meridian.

PROCEDURE - Found the remonumented corner monument which is a 2½  
 inch by 30 inch steel pipe driven 12 inches in the ground and capped  
 with a brass cap and stamped as shown below:

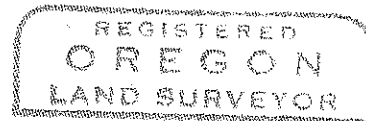

T 34S R 2W  
     ½  
 S7 | S8  
     1963

This pipe was set by J. Gawron. The Southwest BT is still visible  
 as is the Northeast BT. No trace of the Southwest BT.


I marked a new BT as follows:

From the corner monument a 16 inch Douglas Fir bears  
 South 17° East 43.8 feet to face of blaze. The tree  
 is scribed ½S ROS BT  
                     651

Compass variation set at 20° East.  
 September 1, 1966.



*Malcolm R. McDowall*  
 JULY 10, 1964  
 MALCOLM R. MCDOWALL  
 651



3220

**TIMBER PRODUCTS COMPANY** A DIVISION OF CYPRUS MINES CORPORATION  
POST OFFICE BOX 1669 • MEDFORD, OREGON 97501 • PHONE 503/773-6681 • TWX 503/774-2011

September 7, 1966

Jackson County Surveyor  
Jackson County Court House  
Medford, Oregon

Gentlemen:

In the course of logging a "BLM" timber sale in Section 7, Township 34S., Range 2 W., W.M. a witness tree to the one-quarter ( $\frac{1}{4}$ ) corner Section 7 & 8, Township 34S., Range 2 W., W.M. was destroyed.

Enclosed please find survey narrative pertaining to resetting the new witness tree.

Very truly yours,

M. R. McDowall  
Forest Engineer

MRM: jw

