



SURVEY IN N.W. 1/4 SEC. 29, T36 S, R2W
 FOR
 ROGUE RANCHOS, INC.
 66-20

BY EDWARD McGINTY
 MEDFORD OREGON
 JUNE 1966

SCALE = 1" = 200'
 ○ = 1/2" IRON PIPE FD.
 ● = 5/8" IRON PIN



Edward A. McGinty



Survey No. 3185

Survey Narrative to comply with O.R.S. 209-250:

Survey for: Rogue Ranchos, Inc.
1133 So. Riverside
Medford, Oregon

Survey by: Edward A. McGinty, L.S.
June, 1966


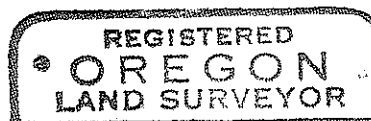

BASIS OF BEARING: Merita Terrace, Survey No. 1763

PRECEDENCE OF SURVEY:

Found 1/2 in. iron pipe, as shown, also found a hole where a
1/2 in. iron pipe was removed at the NW. cor. of Tract A-120-C and
1/2 inch iron pipe bent over at the NW. cor. of Tract A-115-C.

Monuments set being 5/8 in. iron pins, 24 ins. long, approx.
flush with the surface.

This survey was a partial retracement of Survey. No. 1763.



66-20