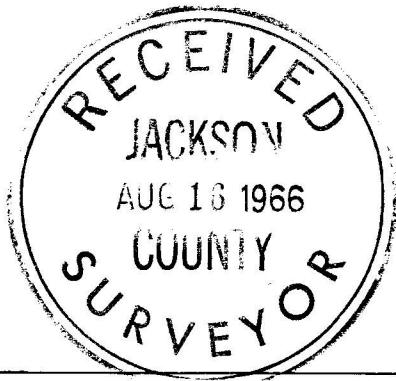


-3171



SURVEY FOR CECIL CLAFLIN

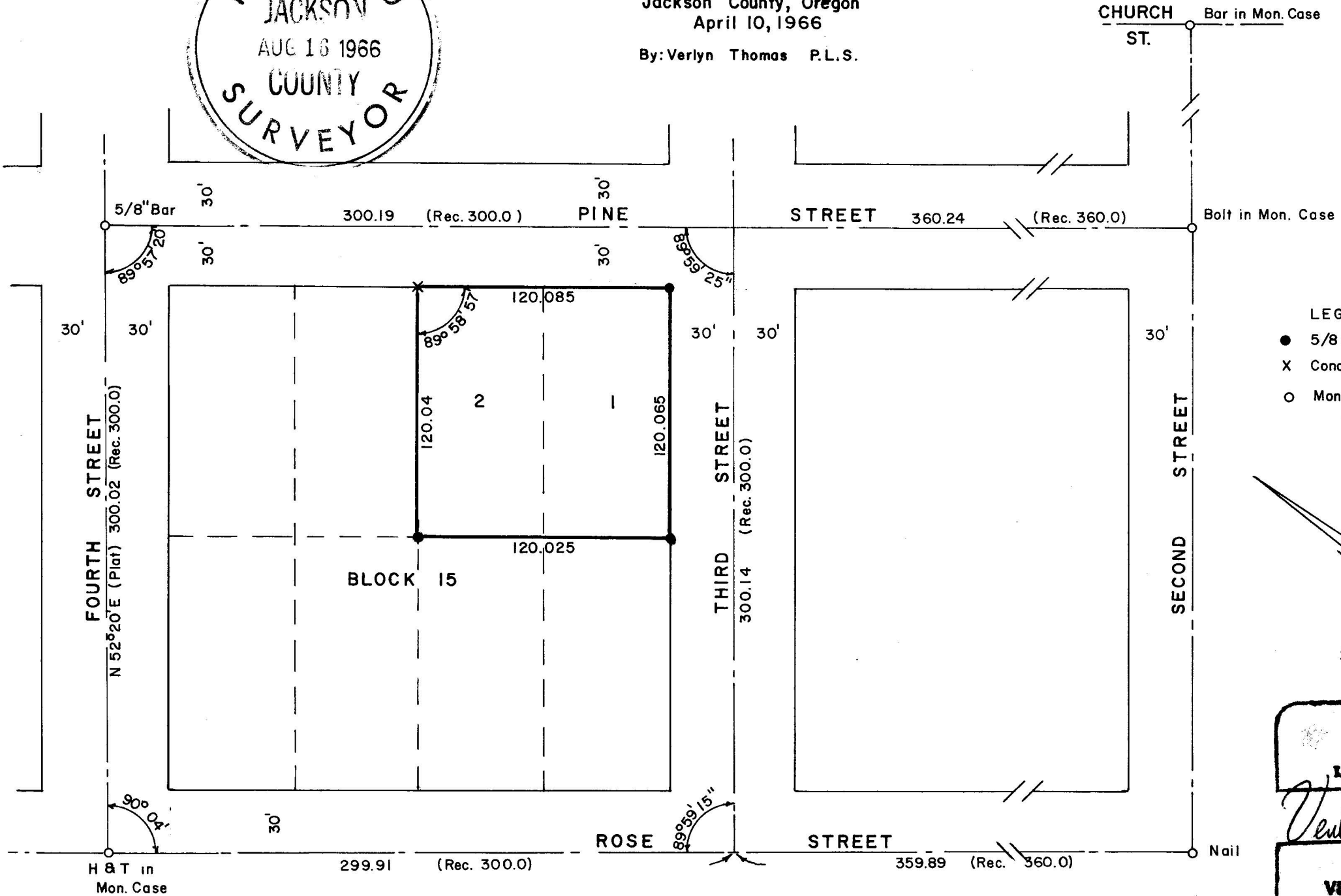
S.E. 1/4, Sec. 9, T. 38 S., R. 1 W. W.M.

BLOCK 15, OLD TOWN OF PHOENIX

Jackson County, Oregon

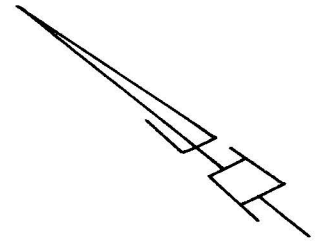
April 10, 1966

By: Verlyn Thomas P.L.S.

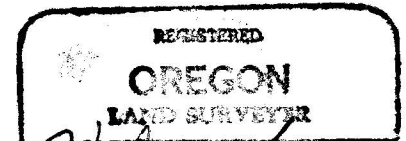


LEGEND

- 5/8 x 24" l. Pin set flush
- X Conc. Nail set in Driveway
- Mon. found



SCALE 1" = 60'



Verlyn Thomas
 MAY 13, 1960
VERLYN THOMAS
 503

.3171

SURVEY NARRATIVE TO COMPLY WITH O.R.S. 209.250
REVISED BY CHAPTER 555, O.L. 1963

FOR: Cecil Claflin
214 4th St.
Phoenix, Oregon

Purpose: To survey and monument Lots 1 and 2, Block 15, Old Town of Phoenix.

Procedure: - Street monuments were recovered as shown on the accompanying plat. The nail found at Second and Rose Streets was very old, and about 4" below the surface of the asphalt. Origin of these monuments is unknown, but are accepted as the street centers at this time. Pro-rate measurements are as shown on the plat, and Lots monumented accordingly.

