

1/2" IRON PIPE

N. 71° 45' W. 469.0'

N. FACE OF  
12" DEAD OAK

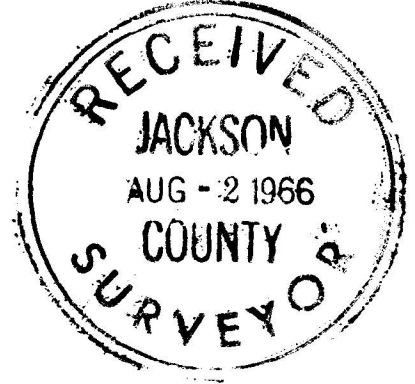
3/4" IRON  
PIPE

N. 34° 33' E.  
87.12'



S. 0° 20' 25" E. 875.18'

412.27' 658.00'



N. 89° 48' W. 297.49'


3/4" IRON PIPE

N. 48° 23' E.  
68.22'

1/2" IRON PIPE

N. 0° 20' 25" W.  
200.25'

245.73'



1/2" IRON PIPE  
S. 89° 48' E.  
208.00'  
NORTH. 20'

S. 89° 48' E. 377.30'

3/4" IRON PIPE  
N.W. COR. OF SE. 1/4 OF NE. 1/4.  
SEC. 6, T. 39S., R. 1E., W.M.

SURVEY FOR: HARVEY G. BROWN, 180 PATRICK LANE,  
ASHLAND, OREGON

LOCATION: PORTION N.E. 1/4 OF NE. 1/4 OF SEC. 6, T. 39S., R. 1E., W.M.

DATE: 6-16-66

SCALE: 1" = 100'

DATUM: D/R. EAST PROP. LINE

- = MONUMENTS FOUND
- = 1/2 X 30" IRON BARS SET, APPROX. 2" EXPOSED

3137

3137

## SURVEY NARRATIVE TO COMPLY WITH O.R.S. 209.250

FOR: Harvey G. Brown, 180 Patrick Lane, Ashland, Oregon.

LOCATION: N.E. 1/4 of N.E. 1/4 of Section 6, T.39 S., R. 1 E., W.M.

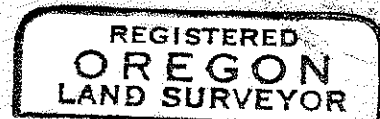

PURPOSE: To divide a parcel of land.

PROCEDURE: The original corners of the total tract were in place except the Southeast corner which I replaced.

Also an iron pipe found for the Southwest corner of the N.E. 1/4 of the N.E. 1/4 of Section 6.

This pipe has been in place and used for this corner and old surveys based on this. Person establishing this corner not known.

Bearings derived from Deed Record bearing of the East line of tract.



*L. E. Ager*

