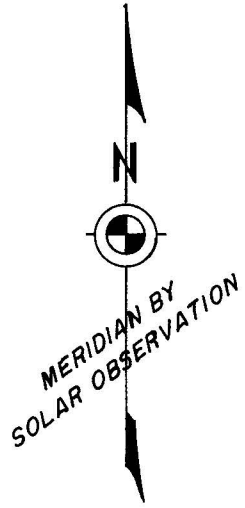
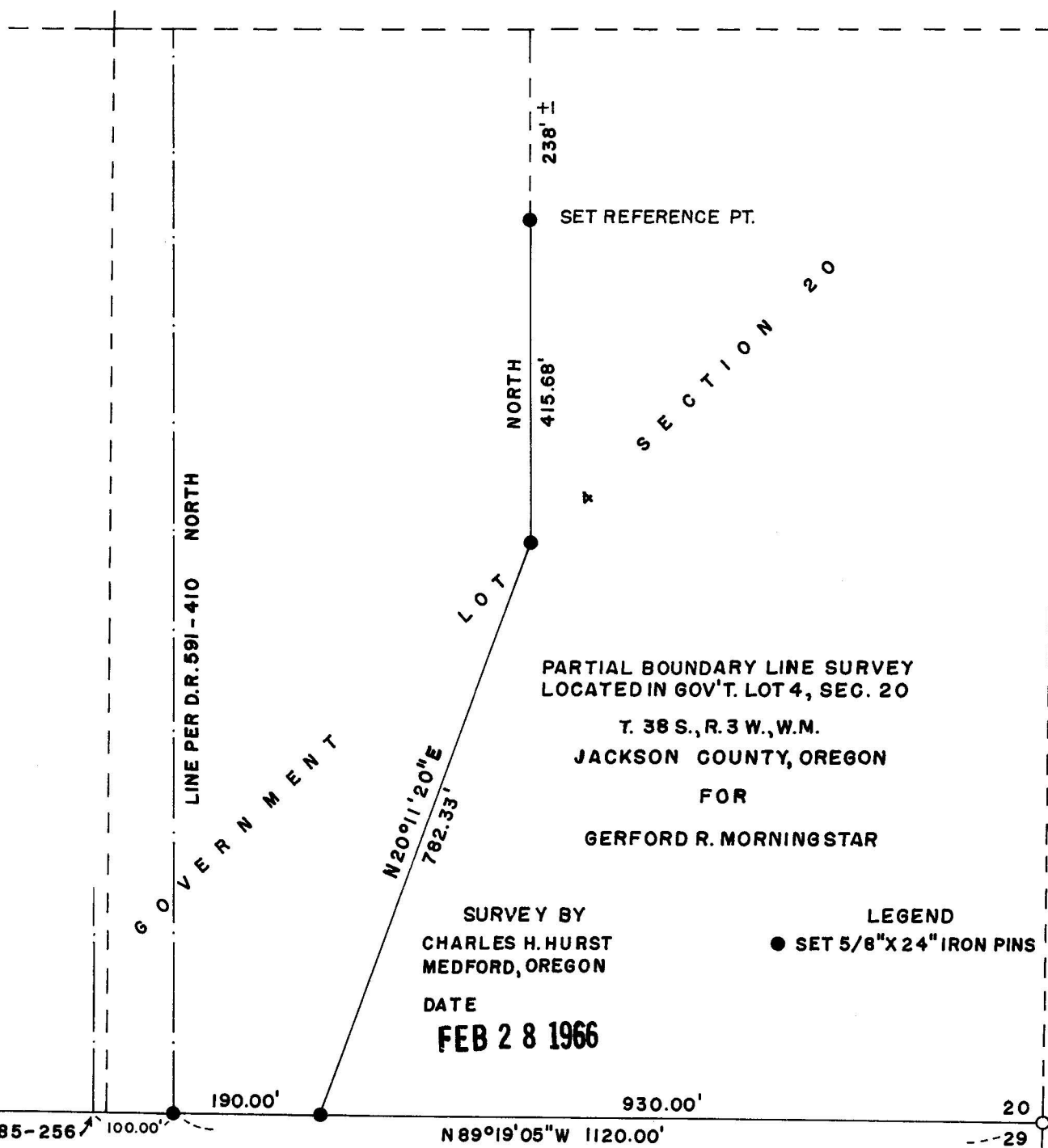


3033



SCALE 1" = 200'



PARTIAL BOUNDARY LINE SURVEY
LOCATED IN GOV'T. LOT 4, SEC. 20

T. 38 S., R. 3 W., W.M.
JACKSON COUNTY, OREGON

FOR
GERFORD R. MORNINGSTAR

SURVEY BY
CHARLES H. HURST
MEDFORD, OREGON

DATE
FEB 28 1966

LEGEND

● SET 5/8" X 24" IRON PINS



REGISTERED
OREGON
LAND SURVEYOR

Charles H. Hurst

OCTOBER 30, 1959
CHARLES H. HURST
483

FD. STONE MKD. "1/4" ON W FACE
ORIG. B.T. IN SE QUADRANT
REPLACED STONE WITH BR. CAPPED
3/4" X 30" IRON PIN

FD. 2" IRON PIPE
RE-ESTAB. SEC. COR.

3033

OREGON REVISED STATUTES

Survey for: Gerford R. Morningstar
Route 1, Box 60 H
Jacksonville, Oregon

Survey by: Charles H. Hurst, L.S.
765 Sunrise Avenue
Medford, Oregon

Bearing: Solar observation

Purpose: To define and monument the division line as shown on
the attached plat.



Procedure:

Pins were set on the section line as determined by the calculation of a true line between the southeast corner of Section 20 and the north 1/4 corner of Section 29. The latter was recovered after much searching and found to be a stone with "1/4" chiseled on the west face thereof as set by E. P. Rands in August of 1910 during the retracement of the line previously surveyed by D. P. Thompson in 1857. Rands, however, was in error when he reported that the corner had been witnessed and described correctly in that the 15" White oak originally reported as bearing N 30° E 123 Links (81.18 feet) was found to bear S 33° 24' E 82.10 feet and is now a 21" oak. This tree was opened up and the old face with scribing intact was found facing the stone.

On the basis of the above described evidence, I replaced stone with a brass capped 3/4" x 30" iron pin and scribed an 8" White oak "1/4 S 29 483 BT" which bears S 74° 11' 30" W 44.15 feet distant. No evidence of the other bearing tree reported was found. However, a 15" oak shell was found adjacent a stump hole bearing N 67° E 21.5 feet. (Gov't. Rec. N 30° E 21.12 feet) This oak is suspected to be the other bearing tree which also was erroneously reported in the original field notes.

Date:

FEB 28 1966



Charles H. Hurst

