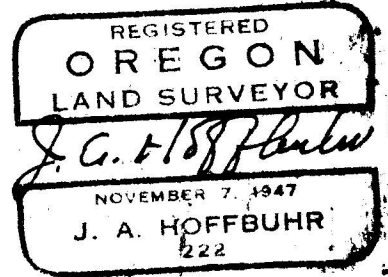



Re: Recorded Survey 2776

SURVEY MAP of PROPERTY

situate in
 Sections 29 & 30, T.35S., R.1W., W.M.
 for
 William J. Bray

J.A. Hoffbuhr L.S. Medford, Ore.
 Scale: 1"=400' March 19, 1965
 x = set 5/8" x 24" iron reinforcing pin
 Bearings per Recorded Survey No. 686
 Revised: 10-11-1965



Survey Narrative To Comply With Paragraph 209.250.
Oregon Revised Statutes


SURVEY FOR: William Bray
Modoc Road
Eagle Point, Oregon.

LOCATION: Tracts situated in the South half of Section 30,
Township 35 South, Range 1 West of the Willamette
Meridian in Jackson, County, Oregon.

PURPOSE: To divide the most Southwesterly tract, surveyed
and described by Recorded Survey No.2776 into 4
sub-parcels as shown on the attached map.

PROCEDURE: The controls established and the corners set for
Recorded Survey No.2776 filed by this office were used for this
Survey. Bearings established for Recorded Survey No.2776 were also
used for this survey.

December 18, 1965



J. A. Hoffbuhr
Registered Land Surveyor

