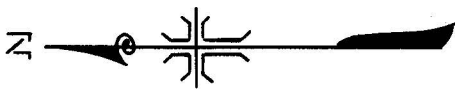


S. E. COR. D. L. C. 57
1 1/2" PIPE (FOUND)



S 89° 51' 20" E

--- SPIKE P.T. STA. 172+46.58

S 0° 06' 00" W
341.88'

30'

NORTH PHOENIX ROAD

S 45° 03' 20" E
249.40'

S. W. COR. D. L. C. 57
1 1/2" PIPE (FOUND)

30'


ROAD EASEMENT

D/R 263-38

D/R 263-626

1473.56'

S 89° 59' 30" W



REGISTERED
OREGON
LAND SURVEYOR

J. A. Hoffbuhr

NOVEMBER 7, 1947
J. A. HOFFBUHR
222

MAP OF SURVEY
LOCATED IN

SE 1/4 SEC. 33 & SW 1/4 SEC. 34, T. 37 S., R. 1 W., W.M.
JACKSON COUNTY OREGON

FOR
HAROLD COMPTON
(ROAD EASEMENT)

J. A. HOFFBUHR, REG. L. S., MEDFORD, OREGON
SCALE, 1" = 200' OCTOBER 22, 1965

BASIS OF BEARING- R/S NO. 810

o = SET 5/8" X 24" STEEL REINF. PIN

SURVEY NO. 3010

Survey Narrative To Comply With Paragraph 209.250
Oregon Revised Statutes


SURVEY FOR: Harold Compton
Route 3 Box 202
Medford, Oregon.

LOCATION: The surveyed road is situated in the Southeast One Quarter (1/4) of Section 33 and the Southwest One Quarter (1/4) of Section 34, Township 37 South, Range 1 West, Willamette Meridian, Jackson County, Oregon.

PURPOSE: To monument and describe an easement for road purposes.

PROCEDURE: The Southeast and Southwest Corner of Donation Land Claim No.57, above Township and Range were found as indicated on the attached map. The "P" Line control established by the Jackson County Road Department for the North Phoenix Road was found as shown, the center line of the existing roadway was traversed and monumented in the location as indicated. Basis of bearings was Recorded Survey No.810.

January 28, 1966



J. A. Hoffbuhr
Registered Land Surveyor

