

DIR V.416 P.293

R/S NO. 2874

7.5' EXCEPTION FOR INGRESS AND EGRESS

DRIVEWAY EASEMENT

R/S NO. 2259

T.I.D. CANAL

MAP OF SURVEY

LOCATED IN

D.L.C. NO. 42 N.E. 1/4 OF SEC. 3 T. 38 S. R. 2 W. W.M.  
LOT 1 BLOCK 3 GLYMER HEIGHTS SUBDIVISION REC.  
JACKSON COUNTY OREGON

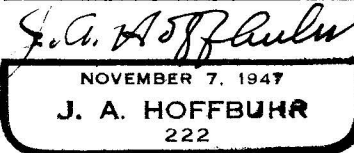
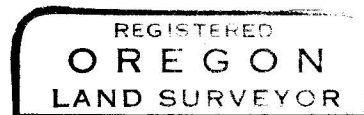

FOR

RALPH R. WEISS

J.A. HOFFBUHR REG. L.S. MEDFORD OREGON  
SCALE: 1" = 30' 2-6-1966

BASIS OF BEARING GLYMER HEIGHTS SUBD.

- = SET 5/8" X 24" REINF. PIN
- = FD. 5/8" IRON PIN
- ⊙ = FD. 3/4" IRON PIPE



Survey Narrative To Comply With Paragraph 209.250  
Oregon Revised Statutes.


SURVEY FOR: Dr. Ralph R. Weiss  
Route 4, Box 349 C  
Jasmine Lane,  
Medford, Oregon.

LOCATION: Tract situated in Donation Land Claim No.42,  
also Northeast One Quarter (1/4) of Section  
3, Township 38 South, Range 2 West, Willamette  
Meridian, Jackson County, Oregon.

PURPOSE: To establish the North Line of a 7.5 foot  
exception for ingress and egress.

PROCEDURE: Found iron pins established by Recorded Survey  
No. 2259 and 2873. Set iron pins as shown on the attached map.  
Basis of bearings CLYMER HEIGHTS (recorded subdivision).

February 7, 1966



J. A. Hoffbuhr  
Registered Land Surveyor

