

SURVEY IN NW 1/4 SEC. 8, T40S, R3W.
FOR
RALPH HIXSON
65-43


BY EDWARD MCGINTY
MEDFORD OREGON
NOVEMBER 1965

SCALE 1" = 100'
• = 5/8" IRON PIN

REGISTERED
OREGON
LAND SURVEYOR

Edward A. McGinty

JULY 10, 1965
EDWARD A. MCGINTY
301



Survey No. 2994

Survey Narrative to comply with O. R. S. 209-250:

Survey for: Ralph Hixson
Old Stage Rd., Central Pt.

Survey by: Edward A. McGinty, L.S.
November 1965

BASIS OF BEARING: Survey No. 2907

PRECEDENCE OF SURVEY:

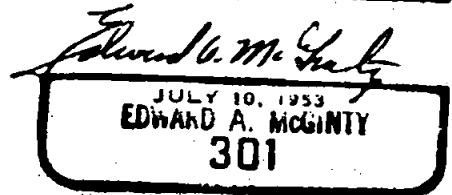

Monuments:

(A). Found wood hub, replaced with 5/8 inch iron pin
20 inches long, Co. P.I.

(B). Found wood hub at Co. P.I. replaced hub with
1/2 x 30 inch iron pin.

All monuments set on this being 5/8 x 20 inch iron pins
approximately flush with surface.

Note portion of survey 2907 shown the North line of the
Northwest quarter should be North 89° 34' 05" West instead of
South 89° 34' 05" West.



65-43