


**BOUNDARY SURVEY OF PROPERTY
(LINES OF POSSESSION)**

LOCATED IN
DONATION LAND CLAIM
44
PORTION OF NW 1/4 & NE 1/4 NE 1/4
SECTION 29 T.38S., R.1E., W.M.
JACKSON COUNTY OREGON

FOR
JACK D. KIELING

SURVEY BY CHARLES H. HURST, L.S.
MEDFORD OREGON
DATE JAN 5 1965
REVISED MAY 11 1965

LEGEND
● SET 5/8" X 24" IRON PINS
○ FD. 5/8" IRON PINS PER REC. SURVEY NO. 2541
-x- EXISTING FENCE



REGISTERED
OREGON
LAND SURVEYOR

Charles H. Hurst

OCTOBER 20, 1959
CHARLES H. HURST

2982

2982

SURVEY NARRATIVE TO COMPLY WITH PARAGRAPH 209.250

2982

OREGON REVISED STATUTES



Survey for: Jack D. Kieling
875 Wilson Road
Ashland, Oregon

Survey by: Charles H. Hurst, L. S.
765 Sunrise Avenue
Medford, Oregon

Purpose of survey: To separate the smaller parcels shown from the
parent tract.

Procedure: This survey is a continuation of recorded
survey no. 2755 and is a revision thereof.
Plat submitted herewith supercedes the
original.

August 20, 1965



Charles H. Hurst

