


C. 9.

30' 30'

43.57'



Survey # 829

TERED GON R. VEYOR

BOYDEN

31

N.W. Cor D.L.C. # 52

660.00'

721.06'

S 89°50' W

1580.99'

2619.16'

Recorded Survey #2852

16.85'

N 27°18' W, 48.07'

N 35°0' W, 20.30'

15.17'

297.49' N 63°32' E

GENERAL

300'

N 26°17' W

STAGE ROAD

4116.7'

ROAD

RURAL

HOPKINS

CANAL

28.67 Ac

S 1°28' W

1602.77'

1471.67'

S 0°00'40" E

Proposed Agreement Boundary

N 89°27' W

741.79'

13.33'

1471.46'

N 89°16' W

2223.95'

N 89°50' E

Proposed Agreement Boundary

set 5/8" x 27" L pin flush

fd 3/4" I. bolt (removed some)

South bdy. D.R. Vol. 33, Pge. 570 (also being the South Bdy. Recorded Survey # 829)

N.W. Cor D.L.C. # 54

2932

Survey No. 2932

SURVEY NARRATIVE TO COMPLY WITH C.R.S. 209.250
REVISED BY CHAPTER 555, O.L. 1963

FOR: George E. Swanson
3812 Old Stage Road
Medford, Oregon



PURPOSE: (1) To monument and describe agreement boundaries proposed to be recorded between Swanson and adjoining owners to the East and South.
(2) To prepare an overall description of that portion of the Swanson property proposed to be conveyed after the recording of the agreement boundaries.

PROCEDURE:


Set a witness corner monument for the proposed new Southwest corner of the Swanson property.

Calculated the remaining boundaries from Recorded Survey Nos. 829 and 2852 data and prepared the necessary legal descriptions.

November 3, 1965



Survey For
 GEORGE E. SWANSON
 Located in D.L.C. #45
 and in the N.W. 1/4, Sec. 9,
 T.37S.R.2W., W.M.
 By: Mark E. Boyden
 Nov. 3, 1965



N

SCALE: 1"=100'

- fd. 3/4" i. bolt flush
- fd. 5/8" i. pin flush

Basis of Bearings:
 Recorded Survey # 829

REGISTERED
 OREGON
 LAND SURVEYOR

Mark E. Boyden
 NOVEMBER 1965
 MARK E. BOYDEN
 281

2932

