

CARPENTER HILL ROAD

N. 89° 52' W.

2,011.37'

SW. COR. D.L.C. NO. 48
FOUND 1 1/2" IRON
PIPE

SET 5/8" x 24"
REINF. PIN

NE. COR. D.L.C. NO 49
FOUND 1" GALVANIZED IRON PIPE
& STEM OF BRASS CAP.


5,060.56'

VOLUME 452
PAGE 220


VOLUME 582
PAGE 456

BOUNDARY LINE
AGREEMENT

N. 0° 03' 05" E.



NORTH



1/4 SEC. COR.

18 17

BEARINGS PER SURVEY NO. 1183
0 SET 5/8" x 24" REINF. PIN

SURVEY OF PROPERTY

LOCATED IN
D.L.C. NO. 49, T. 38 S. R. 1 W. W.M.
JACKSON COUNTY OREGON
FOR

HARRY DOWSON

J.A. HOFFBUHR L.S.
SCALE 1" = 100'

MEDFORD, OREGON
MARCH 30, 1966

SURVEY NO. 2891

Survey Narrative To Comply With Paragraph 209.250
Oregon Revised Statutes


SURVEY FOR: Harry Dowson
Route 4 Box 460
Medford, Oregon.

LOCATION: Line described situated in Donation Land Claim
No.49, Township 38 South, Range 1 West, Willamette
Meridian, Jackson County, Oregon.

PURPOSE: To monument and describe an existing boundary line
between tract described in Jackson County Deed
Records Volume 452, Page 220 and Volume 582, Page
456.

PROCEDURE: A line was projected from the One Quarter (1/4)
corner common to Sections 17 and 18 along the accepted boundary
line North 0° 03' 05" East to intersect the line between the South-
West corner Donation Land Claim No.48 and the Northeast corner
Donation Land Claim No.49 of the above Township and Range. Basis
of bearings Recorded Survey No.1183.

September 28, 1965



J. A. Hoffbuhr
Registered Land Surveyor

