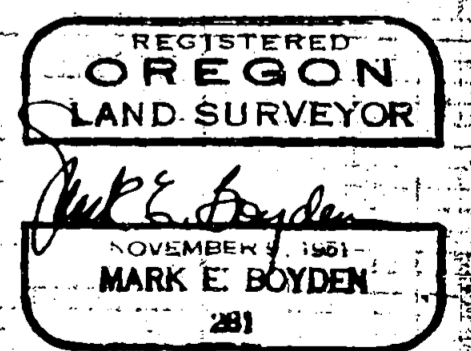



SCALE: 1"=20'

● Set 5/8" X 24" L pin flush
 Basis of Bearings:
 CLYMER HEIGHTS SUBD.



SURVEY NARRATIVE TO COMPLY WITH O.R.S. 209.250
REVISED BY CHAPTER 555, O.L. 1963

FOR: Don K. Chambers
Jasmine Avenue
Medford, Oregon

&

Ralph R. Weiss
Jasmine Avenue
Medford, Oregon

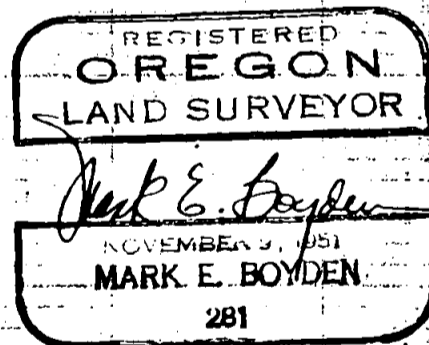

PURPOSE: (1) To monument the Chambers lot described in Volume 416, Page 293 of the Deed Records of Jackson County, Oregon.
(2) To describe a driveway easement proposed to be granted by the Judge from conclusions rendered in Circuit Court Case No. 63-1067-F.

PROCEDURE:

(1) Found subdivision and Recorded Survey No. 2259 monuments as a basis for control, monumenting the tract according to the deed record description.

(2) From wooden stakes set at positions agreed-upon by the opposing attorneys for the driveway easement, tied in said stakes from the Chambers lot survey controls. Prepared legal description of the easement as shown on the map to accompany this report.

August 19, 1965



Survey for:
DON K. CHAMBERS & RALPH R. WEISS
Located in D.L.C. #42, NE 1/4 of Sec. 3, T38SR2W, W.M.
and in Lot 1, Block 3 of CLYMER HEIGHTS SUBDIVISION (Recorded)
By: Mark E. Boyden
August 19, 1965

2873

