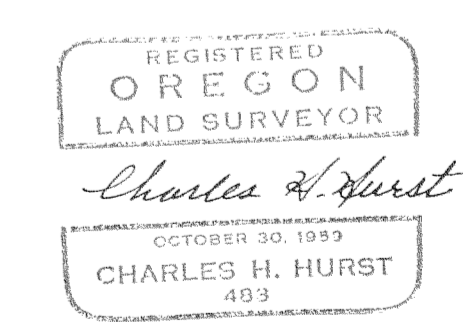



SEGREGATION SURVEY LOCATED IN
 D.L.C. 45 & GOV'T. LOTS 1, 2, 3, 9 & 10
 SECTION 15, T. 36 S., R. 2 W., W. M.
 JACKSON COUNTY OREGON

FOR
 JOHN F. MACE

SURVEY BY
 CHARLES H. HURST
 MEDFORD, OREGON
 DATE JUN 22 1965

LEGEND
 ● SET 5/8" X 24" IRON PINS FLUSH WITH GROUND



SURVEY NARRATIVE TO COMPLY WITH PARAGRAPH 209.250

OREGON REVISED STATUTES

Survey for: John F. Mace
Highbanks Road
Central Point, Oregon

Survey by : Charles H. Hurst, L.S.
765 Sunrise Avenue
Medford, Oregon

Bearing : Based on meridian of Recorded Survey 1486

Purpose : To establish and monument a line southerly of
the Rogue River separating pasture land to the
south and areas of potential commercial gravel
deposits to the north

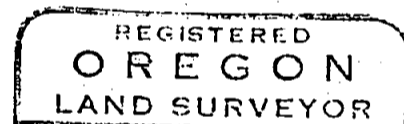

Procedure :

Reference is made to recorded survey 1486 and a survey made
by myself completed May 21, 1965.

From control previously established, the line shown was monu-
mented at selected points, the line between said points being a
segregation line as indicated above.

Survey was run with a six second optical transit and 300 foot
steel tape. Temperature 95^oF.

Survey completed: JUN 22 1965



Charles H. Hurst

