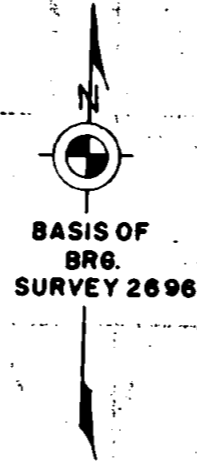


2819

R.P. (LINE PIN)

ELL COR. D.L.C. 67  
1 1/2" IRON PIPE

NORTH  
483.55'



SECTION 34  
SECTION 35

YANK GULCH ROAD

SURVEY IN D.L.C. 67  
SE 1/4 SE 1/4 SEC. 34  
SW 1/4 SW 1/4 SEC. 35  
T. 38 S., R. 1 W., W.M.

FOR  
ELDEN HANSEN

N 70° W  
176.16'

WEST 383.53'

52.43'

27.00'

44.63'

311.90'


N 0° 03' 55" E 670.71'

SURVEY BY  
CHARLES H. HURST, L.S.  
MEDFORD, OREGON  
DATE

LEGEND  
● SET 5/8" X 24" IRON PINS  
FLUSH WITH GROUND  
○ FD. 5/8" IRON PINS

MAY 21 1965

SCALE 1" = 100'



REESTAB. SSE COR. D.L.C. 67  
1 1/2" IRON PIPE

REGISTERED  
OREGON  
LAND SURVEYOR

*Charles H. Hurst*

OCTOBER 30, 1959  
CHARLES H. HURST  
483

2819

## SURVEY NARRATIVE TO COMPLY WITH PARAGRAPH 809.250

## OREGON REVISED STATUTES

**Survey for:** Elden Hansen  
2171 2nd. Avenue  
Sacramento, California

**Survey by :** Charles H. Hurst, L.S.  
765 Sunrise Avenue  
Medford, Oregon

**Bearing :** Based on meridian of recorded surveys 2696  
and 2750


**Purpose :** To set pins defining a portion of the west  
boundary and the south boundary of a legal  
description as shown on the attached plat.

**Procedure :**

Holding control established during a previous survey, the pins shown were set to define a portion of the boundaries defined in a legal description.

Refr: Surveys 2696 and 2750 for additional data.

Survey completed May 21, 1965.



*Charles H. Hurst*

