

Survey for Mr. Dale Haggard
109 W. 4 th Street , Phoenix, Oregon.
February 10, 1965

Located in Block 3 Original Town
Phoenix, Jackson County, Oregon.


REGISTERED
OREGON
LAND SURVEYOR

L. N. Dow
MAY 6, 1949
L. N. DOW
251

1/2" x 2" bar
SIXTH ST.

5/8" bar
CEDAR ST.

ST




SCALE 1" = 100'

FOURTH ST

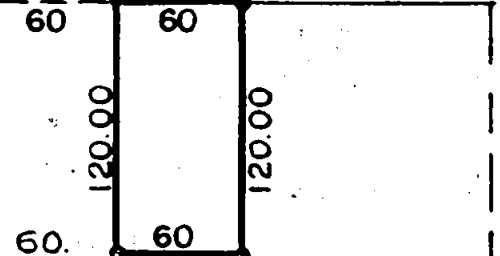
90°00'

5/8" bar
30



30 30

CHURCH



5/8" x 24' bars set flush of corners

Written narrative to accompany plat for Survey NO. 2787

Survey for Mr. Dale Haggard, 109 W. 4th Street Phoenix, Oregon.

Located in Block 3 Original Town Phoenix, Oregon.

Date February 10, 1965

Found 5/8" bar street centers at Fourth and Cedar, Fourth and Church street, Found 1/2" x 2" bar street center at Church and Sixth Street.

The angle for orientation was turned and the property staked with 5/8" x 24" bars driven flush according to the wording of the deed record as shown on the plat.

