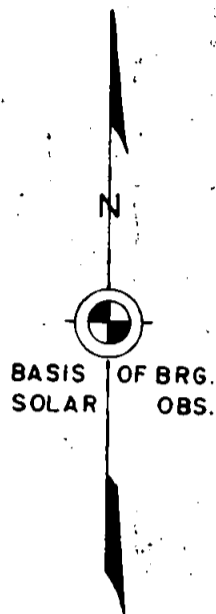


2781

FD. 1" IRON PIPE
REESTAB. W 1/4
COR. SECTION 9

N 85°27'50" E
122.35'

SET 3/4" X 24" IRON PIPE
N 9.68' & E 121.97' OF THE
W 1/4 COR. SECTION 9



SCALE 1" = 100'

SURVEY IN SECTION 9

W 1/2 SW 1/4
T. 35 S., R. 1 W., W.M.

FOR
C. C. PARSONS

LEGEND
● SET 5/8" X 24" IRON
PINS AT GROUND

SURVEY BY
CHARLES H. HURST, L.S.
MEDFORD OREGON

DATE


JUL 31 1964

CONTRACT COMPLETED MAY 10 1965

REGISTERED
OREGON
LAND SURVEYOR

Charles H. Hurst

OCTOBER 30, 1959
CHARLES H. HURST
483



SET 3/4" X 24" IRON
PIPE - S 7.76' & W 1633.47'
OF THE S 1/4 COR.
SECTION 9

FD. S 1/4
COR. SEC. 9
SET 1" X 30"
IRON PIPE

2781

SURVEY NARRATIVE TO COMPLY WITH PARAGRAPH 209.250
 OREGON REVISED STATUTES

Survey for: Mrs. C. C. Parsons
 Hammel Road
 Eagle Point, Oregon

Survey by : Charles H. Hurst, L.S.
 765 Sunrise Avenue
 Medford, Oregon

Bearing : Meridian by solar observation

Purpose : To define a division line held in dispute between
 adjacent land owners

Procedure :

Set monuments as shown from random line run between two 3/4" pipes which were set at points designated on the ground by both a previous owner, R. C. Freeman, Rte. 3, Box 600C, Arcata, California and a previous purchaser, A. J. Miracle, Rte. 4, Box 333, S. Stage Rd., Medford, Oregon.

On May 10, 1964, both individuals were present to designate the points as monumented at the request of the present owner, Mrs. C. C. Parsons. According to both parties, a deed was drawn in part attempting to describe the division line governed by these same points.

Accordingly, the line as shown was established which is intended to become an agreement line between disputing parties.

The two small tracts will eventually be separated following such agreement.

At the 1/4 corner common to Sections 9 and 16, Township 35 South, Range 1 West of the Willamette Meridian, I set a 1"x30" iron pipe with 2 inches of the ground at the base of an anchor post at a four way fence intersection from which a


11.1" White oak bears S 23° W 15 lks. (9.9' to face)
 19.1" White Oak bears N 78° E 20 lks. (13.2' to face)
 old faces axed, no scribing found

from which I scribe a

14.6" White oak N 40° E 40.0' (to center)
 11.1" White oak S 26° W 18.6' (to center)

" 483 BT " at D.B.H. Bearings indicated by compass at 19°30' var.

Survey completed July 31, 1964



Charles H. Hurst

