



SURVEY MAP of PROPERTY

situate in
 Sections 29 & 30, T.35S., R.1W., W.M.
 for
 William J. Bray

J.A. Hoffbuhr L.S. Medford, Ore.
 Scale: 1"=400' March 19, 1965
 o= set 1/4" x 24" iron reinforcing pin
 Bearings per Recorded Survey 16, 186



SURVEY NO. 2776


SURVEY NARRATIVE TO COMPLY WITH PARAGRAPH 209-250
OREGON REVISED STATUTES

SURVEY FOR: Mr. William and Lucille Bray
Modoc Road
Eagle Point, Oregon.

PURPOSE OF SURVEY: To subdivide that portion of Section 29 and
30, Township 35 South, Range 1 West, Willamette
Meridian, Jackson County, Oregon, lying East
of Modoc Road as the same is described in Deed
Record Volume 494, Page 343, Jackson County
Deed Records.

SURVEY PROCEDURE: A traverse of the perimeter of Section 30 was
ran including that portion of Section 29 as shown. The Section
Corners involved were located as indicated on the attached map. A
1 inch iron pipe found at the 1/4 corner common to Sections 19 and
30 was not used by reason that it appears to be of doubtful origin
and its location is incorrect. The location of Modoc Road was used
as found and also indicated on the map. The tract division lines
were determined by the client. Bearings were derived from Recorded
Survey No. 686.

April 23, 1965



J. A. Hoffbuhr
Registered Land Surveyor

