

2774

SEC. 31

BY EDWARD A MC GINTY
MEDFORD OREGON
APRIL 1965

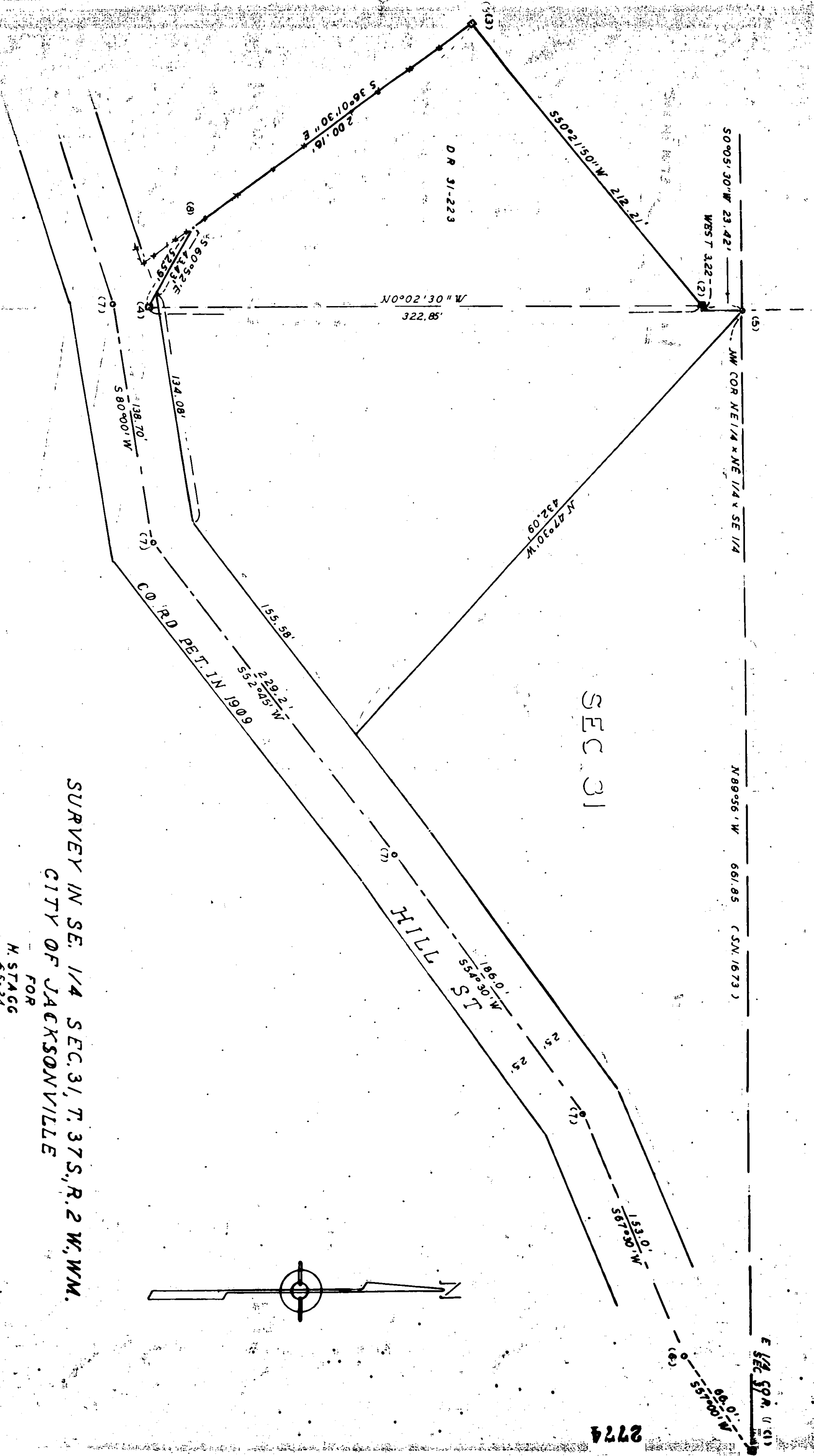
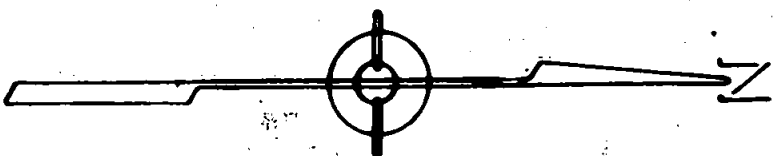
SURVEY IN SE. 1/4 SEC. 31, T. 37 S., R. 2 W., W.M.
CITY OF JACKSONVILLE

FOR
H. STAGG
65-24

SCALE 1" = 50'
MONU = SEE NAR.

REGISTERED
OREGON
LAND SURVEYOR
Edward A. McGinty
JULY 10, 1953
EDWARD A. MCGINTY
301

RECEIVED
JACKSON
JUN 16 1965
COUNTY
SURVEYOR



2774

Survey No. 2774

Survey Narrative to comply with O. R. S. 209-250:

Survey for: Harold Stagg
Jacksonville, Oregon 904 Hill

Survey by: Edward A. McGinty, L.S.
April 17, 1965


BASIS OF BEARING: Survey No. 1673.

PRECEDENCE OF SURVEY:

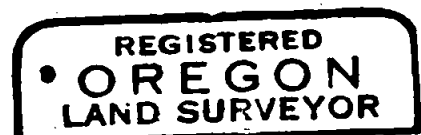
Monuments;

1. Found a stone 5" x 5", approx. flush with the surface, E 1/4 cor. Sec. 31
2. Found a stone 6" x 6" x ?, 4 ins. above the surface (D.R. cor.)
3. Found a stone 6 x 12 x ?, 8 ins. above the surface (DR. cor.)
4. Found a stone 4 x 10 x ?, 10 ins. below the surface (DR. cor.)
5. Found a 1/2 in. iron pin, flush with the surface.
6. Set a 5/8 x 20 in. iron pin, 6 ins. deep
7. Set a 1/2 x 24 in. iron pipe, averaging approx. 9 ins. deep.
8. Proportion point between stones.

On previous survey No. 1673 no attempt was made to locate the right line of Hill st., formerly Beavenue St. Retracement of Hill Street was made from record location.



65-24



Edward A. McGinty

