


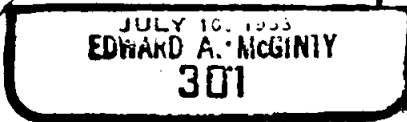
Survey in Sec. 7, T385, R2W, W.M.
 for
 RUPERT JR. MADDOX
 65-14

By EDWARD A. MCGINTY
 MEDFORD, OREGON
 MARCH 1965

SCALE 1" = 1000'
 • 5/8" x 24" I. Pin.
 ● 1/2" I. Pipe



Edward A. McGinty



Survey No. 2768

Survey Narrative to comply with O. R. S. 209-250:

Survey for: Rupert Maddox, Jr.
Phoenix, Oregon

Survey by: Edward A. McGinty, L.S.
3-15-65

BASIS OF BEARING: Solar observation.

PRECEDENCE OF SURVEY:

1. Dug a hole approx. 6 ft. deep, found two fence posts, 8 ins. apart, wired together indicating the location of the old monument which may be 2 to 5 ft. deeper. From this evidence and a 5/8 inch iron pin (record 3/4 in.) set a 1 1/2 x 1 1/2 in. T standard iron fence post 6.5 ft. long, 6 ins. below the surface, from which

A found 5/8 in. iron pin bears S. 0° 25' 30" W., 134.6 ft.

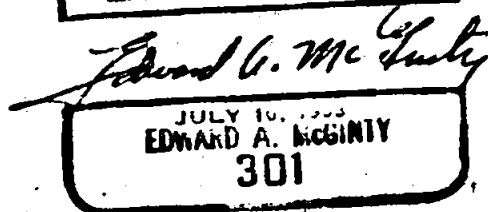

A found 5/8 in. iron pin bears N. 0° 25' 30" E., 664 ft. more or less

A found 1/2 in. iron pipe, N. 1° 25' East 21.34 ft.

The center of a fir, 8 ins. diam., bears S. 84° 06' West, 14.7 ft.
Scribed 1/4 S BT.

The center of 8" laurel bears S. 31° E., 2.7 ft. dist., mkd. 1/4 BT

2. Found a 1 1/2 in. iron pipe, 6 ins. deep at the N. 1/4 cor.
3. Found a 1 in. iron pipe, 4 ins. high at the E. 1/4 cor.
4. Found a 1 in. iron pipe, 4 ins. high at the S 1/4 cor.



65-14