

NNE D.L.C. 66 (1)

2766



2165.83'

(2)

SOUTH

EAST 1882.74'

(3)

N 89° 52' 30" W 425.33'

404.80'

(4)

S 5° 22' E

258.38'

262.33'

N 10° 39' 30" E

331.53'

S 89° 52' 30" E 361.64'

WAGNER CK. RD.


(3)

SURVEY in D.L.C. 66, SW 1/4 Sec. 26, NW 1/4 Sec 35, T38S, R1W, W.M.

for  
D. HAMPTON  
65-12

EDWARD A. MCGINTY  
MEDFORD, OREGON  
MARCH 1965

SCALE 1"=100'  
● Set 5/8" x 24" Pin Flush



REGISTERED  
OREGON  
LAND SURVEYOR

*Edward A. McGinty*

JULY 10, 1953  
EDWARD A. MCGINTY  
301

2766

Survey No. 2766

Survey Narrative to comply with O. R. S. 209-250:

Survey for: Dave Hampton  
Wagner Crk. Rd., Talent

Survey by: Edward A. McGinty, L.S.  
3/15/65


BASIS OF BEARING: Solar observation.

PRECEDENCE OF SURVEY:

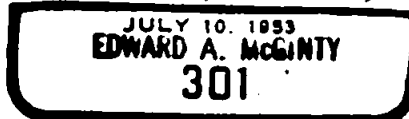
Monuments found:

1. Found a 1 in. iron pipe and bronze cap 2 ins. below the surface at the North - Northeast corner of DLC No. 66.
2. Found a 2 in. iron pipe, 10 ins. high in small irrigation ditch.
3. Found County road P.I. spike set in 1963, approx. flush with the surface.
4. Found a  $1\frac{1}{2} \times \frac{3}{8}$  in. iron bar set next to anchor post, 6 ins. deep at point 2 being (or approx.) Ell cor. of DLC 66 surveyed to the easterly point 4 being (or approx.) the East-Northeast corner of DLC 66. The line inbetween said monuments would indicate being approx., or near the original DLC line, according to record distance.

It is not the intent of this survey, either to confirm or disconfirm, monuments No. 2 and 4 as being the DLC corners until additional surveying and other data is obtained to support their location.



*Edward A. McGinty*



65-12