



Survey in NW 1/4 Sec. 3, T39S, R3W, W.M.
 FOR
 O. SHORES
 65-17

Survey by EDWARD A. MCGINTY
 MEDFORD, OREGON
 MARCH 1965

• SET 5/8" PIN



Edward A. McGinty



Survey No. 2757

Survey Narrative to comply with O. R. S. 209-250:

Survey for: Orval Shores
Jacksonville, Oregon

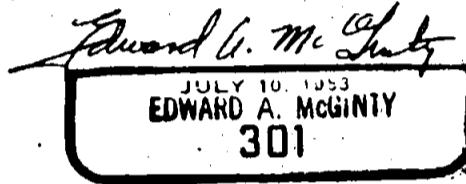
Survey by: Edward A. McGinty, L.S.
March 26, 1965

BASIS OF BEARING: Survey No. 663.

PRECEDENCE OF SURVEY:


MONUMENTS:

1. found a stone
2. Found a 3/4 in. iron bolt
3. Found an iron spike and replaced it with a 1/2 in. iron pipe, 24 ins. long, 4 ins. deep.
4. Found a 3/4 in. iron bolt; County rd. r/w monuments.
5. Found a 1 in. hex. gad, 3 ins. high
6. Found a 1/2 in. iron pin, flush on sur. No. 2035.
7. Found a 5/8 in. iron pin, 6 ins. high and all other monuments set being 5/8 x 24 in. iron pins, set flush with the surface.



The westerly line of Section, as shown, is only approx. and the distances therefrom.

At request of client divided land, the most southerly line of the southerly tract was determined from previous survey information and deed records. By orientation of difference in bearing between this survey and basis of bearing in deed records, determined said line which is in close agreement to the existing fence line.



65-17