


Survey in D.L.C. 45, NW 1/4, Sec. 2, T38S, R2W, W.M.

FOR:
N. JUDY
65-16

Survey by EDWARD A. MCGINTY
MEDFORD, OREGON
MARCH 1966



Survey No. 2756

Survey Narrative to comply with ORS. 209-250.

Survey for: Mr. N. E. Judy
Griffin Creek Rd.

Survey by: Edward A. McGinty, L.S.
March 26, 1965

BASIS OF BEARING: Survey for Don. Root.

PRECEDENCE OF SURVEY:

MONUMENTS

At the Northwest corner of DLC No. 46 found a stone 3 x. 3 x 7, 10 ins. above the ground, also a stump southwesterly 34.7 ft. to face, from which a 1/2 in. iron pipe bears South 89° 23' West 115.48 feet (the SW. cor. of DLC 45)

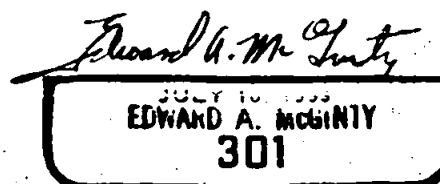

SET BACK

At the NE. cor. of DLC 46, found a 5/8 in. iron pin, 2 ins. deep more or less.

All monuments set being 5/8 in. x 24 in. iron pins, set flush with the surface.

Surveyd a portion of Deed Record, Vol. 182, page 516, found that the deed call varied with the distance stated from the SW. cor. of DLC 45 running easterly. By checking Vol. 110 page 52 found that the deeds were in close harmony by running westerly from the westerly line of DLC 40. This was also in close agreement with an old fence line (30 - 40 yrs.)

The position of the westerly line of DLC is calculated from surveys of record.



65-16