

2697

SURVEY IN SECTION 10
GOV'T. LOT 5
T. 39 S., R. 1 E., W.M.

FOR
WILLIAM A. STACY

SURVEY BY
CHARLES H. HURST, L.S.
MEDFORD, OREGON
JULY 27, 1964

INITIAL POINT
NE COR. D.L.C. 45
FD. 1 1/4" PIPE



1" = 100'

FROM NE COR. D.L.C. 45

S 37° 29' E
1022.00'

- LEGEND
- SET 1/2" X 24" IRON PIPE WITHIN 2" OF GROUND
 - FD. 1/2" PIPES PER SURVEY 2484

SOUTH
1761.81'

EAST
621.92'

SOUTH
950.82'

53.08'

EAST
226.68'

NORTH
200.00'


1.04 ACRES

SOUTH
200.00'

WEST
226.68'

FD. 1" CRIMPED PIPE
S 0.06', W 0.13'

SE COR. D.L.C. 45
FD. 2 1/2" BR. DISC



REGISTERED
OREGON
LAND SURVEYOR

Charles H. Hurst

OCTOBER 30, 1959
CHARLES H. HURST
483

2697

SURVEY NARRATIVE TO COMPLY WITH PARAGRAPH 209.250
OREGON REVISED STATUTES

Survey for: William A. Stacy
1980 East Main Street
Ashland, Oregon

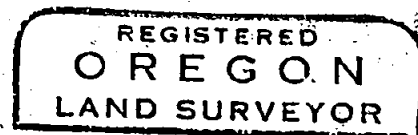

Survey by : Charles H. Hurst, L.S.
765 Sunrise Avenue
Medford, Oregon

Brg. basis: Record North for the east boundary of Donation
Land Claim No. 45.

Purpose : To separate the tract shown.

Procedure : Continuation of survey previously made utilizing
survey control established at that time. Refer
to recorded survey No. 2484.

Date : July 27, 1964



Charles H. Hurst

