

N.C. 1/16 COR.
SEC. 1

2676


TABLE ROCK ROAD

S 00° 03' 40" W

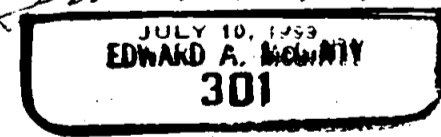
264.00'

S 89° 44' 20" W

275.15'
S 89° 44' 20" W



Edward A. McGinty



SURVEY IN S.E. 1/4 OF N.W. 1/4, SEC. 1, T.37S., R.2W., WM.

FOR

R. ARBUCKLE
64-35

BY EDWARD MC GINTY
MEDFORD OREGON
SEPT. 1964

SCALE 1"=100'
o = 5/8" I. PIN FD.
• = 5/8" I. PIN SET

2676

Survey No. 2676

Survey Narrative to comply with O.R.S. 209-250:

Survey for: Robert Arbuckle

Survey by: Edward A. McGinty, L.S.
Sept. 25, 1964


BASIS OF BEARING: Survey No. 1724

PRECEDENCE OF SURVEY:

Monuments found, shown on survey No. 1724, being
5/8 in. iron pins flush with the surface. Monuments set being
5/8 x 24 in. iron pins set flush with the surface.

The westerly line shown on survey No. 1724 was
projected southerly 264 feet and thence run easterly parallel to
the southerly line on survey No. 1724.

Set reference pin, per instructions of client.



Edward A. McGinty
JULY 10, 1953
EDWARD A. MCGINTY
301