

D.L.C. No. 37

N.E. cor. D.L.C. No. 37,
T.36S., R.4W., W.M.
(found)

See Recorded Survey No. 2159

East 585.31'

40.00'

Bearings and control de-
rived from Recorded Survey
No. 2159, Jackson County, Ore.

South

N 8° 55' 20" E
325.77'

S.W. cor. D.L.C. No. 37,
T.36S., R.4W., W.M.
(found)

West 635.83'

150.00'

S.E. cor. D.L.C. No. 37,
T.36S., R.4W., W.M.
found 2" G.I. pipe

SURVEY MAP OF PROPERTY

situate in
N.W. 1/4 & N.E. 1/4 of Sec. 35, T.36S., R.4W., W.M.
Jackson County Oregon

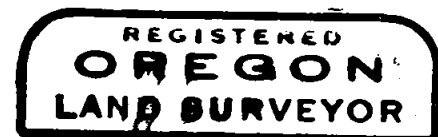

for
Ralph W. Pittam

J.A. Hoffbuhr L.S. Medford, Oregon

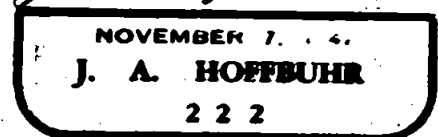
Scale: 1" = 100' September 7, 1964

o = set 3/8" x 126" iron reinforcing pin

o = found 3/8" x 6" iron pin



J.A. Hoffbuhr



SURVEY NO. 2634

Survey Narrative To Comply With Paragraph 209.250
Oregon Revised Statutes

SURVEY FOR: Ralph W. Pittam
P.O. Box 353
Rogue River, Oregon


PURPOSE OF SURVEY: To locate and monument the Southwest corner of the tract
as indicated on the attached map.

LOCATION OF SURVEY: Tract situated in the Northwest One Quarter (1/4) and the
Northeast One Quarter (1/4) of Section 35, Township 36
South, Range 4 West of the Willamette Meridian in Jackson
County, Oregon.

SURVEY PROCEDURE: The survey control of Recorded Survey No. 2159 was adapted
for this survey and the points used are as indicated by the attached map.
Bearings were also adapted from Recorded Survey No. 2159.

October, 1964

J. A. Hoffbuhr
Registered Land Surveyor



J. A. Hoffbuhr

