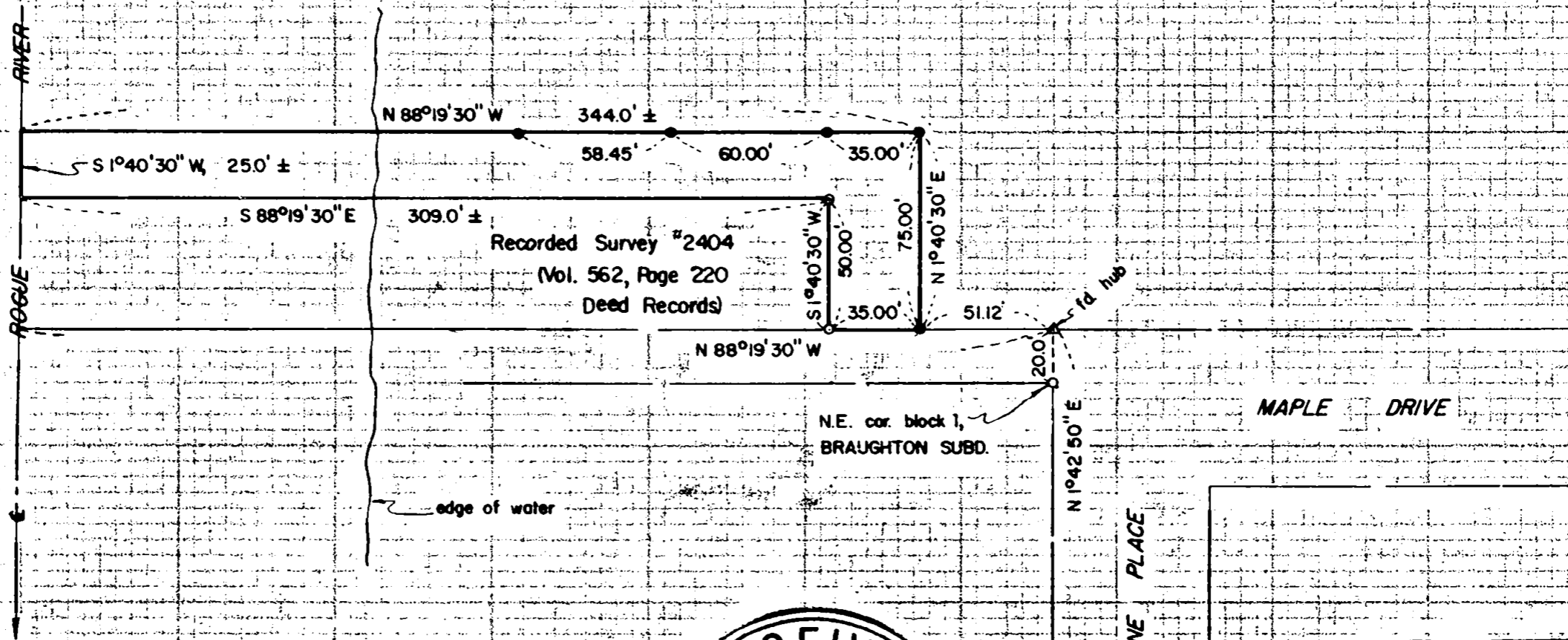


2620

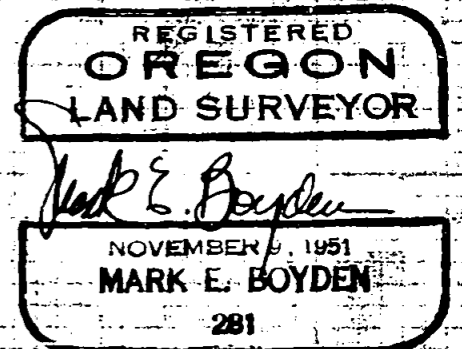

Survey For:
ARTHUR H. MockINTOSH
Located in the N.E. 1/4 of Sec. 21,
T34S.R1W., W.M.
By Mark E. Boyden
Sept. 16, 1964



SCALE: 1" = 60'

o fd. 3/4" i. pin flush
● set 5/8" X 24" i. pin flush

Basis of Bearings:
Recorded Survey #2404



2620

Survey No. 2620

SURVEY NARRATIVE TO COMPLY WITH O.R.S. 209.250
REVISED BY CHAPTER 555, O.L. 1963

FOR: Arthur H. MacKintosh
108 Sixth Street
Phoenix, Oregon

PURPOSE: To monument a tract described in Jackson County
Title Policy No. 86238, being adjacent to that
parcel described in Volume 562, Page 220 of the
Deed Records of Jackson County, Oregon.

PROCEDURE:

Found survey controls previously set on Recorded Survey
No. 2404. Set property and witness corners as shown.

September 16, 1964

