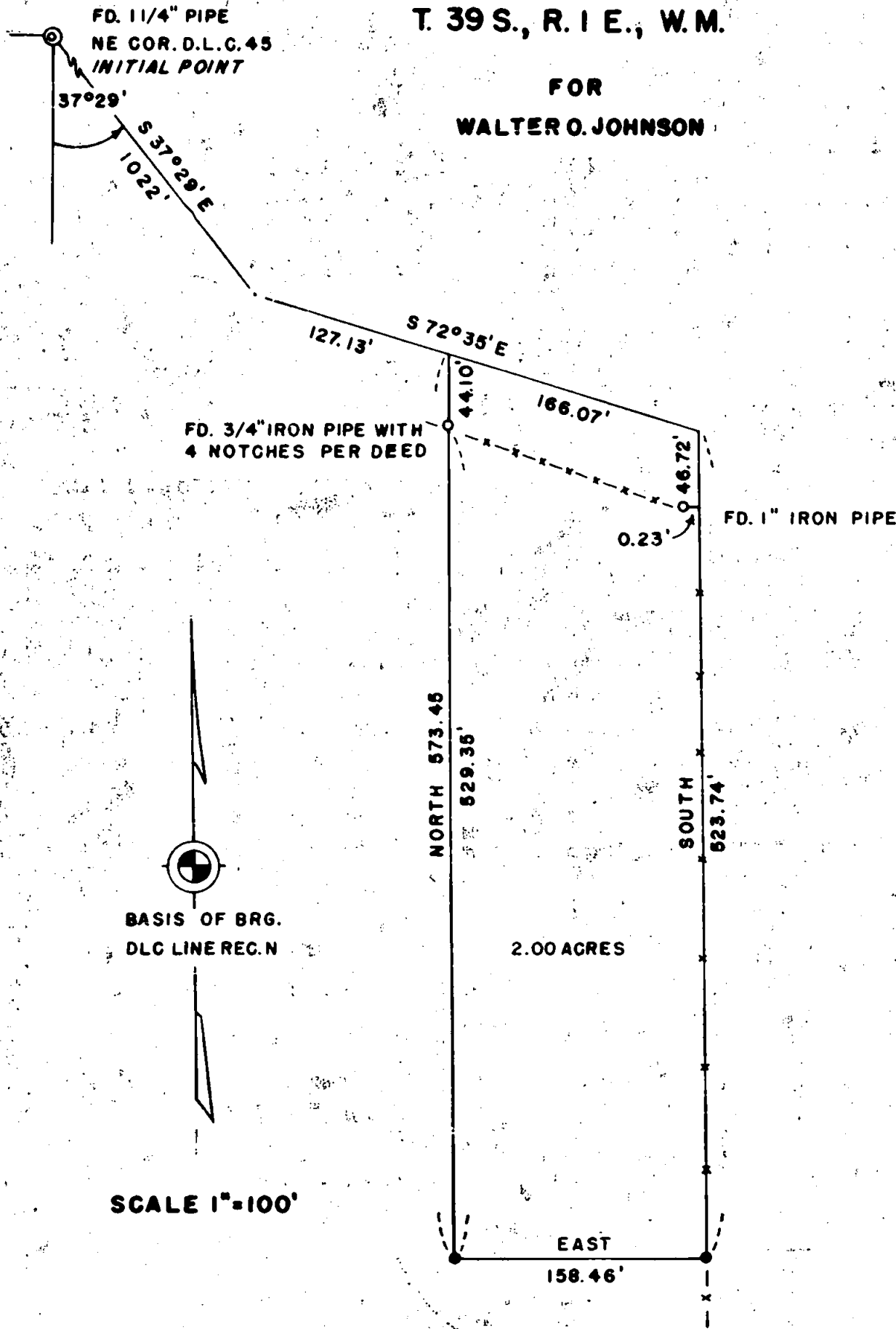


SURVEY IN SECTION 10
GOV'T. LOTS 4 & 5
T. 39 S., R. 1 E., W.M.

FOR
WALTER O. JOHNSON




LEGEND

- SET 5/8" X 24" IRON PINS WITHIN 2" OF GROUND SURFACE
- EXISTING FENCE LINE

SURVEY BY

CHARLES H. HURST, L.S.
MEDFORD OREGON
DATE:

JUL 31 1964



Charles H. Hurst



Survey No. 2610

SURVEY NARRATIVE TO COMPLY WITH PARAGRAPH 209.250

OREGON REVISED STATUTES

Survey for: Walter O. Johnson
1516 East Main Street
Ashland, Oregon

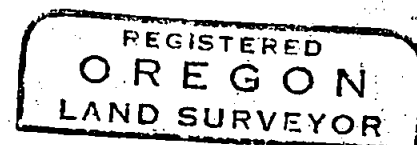

Survey by: Charles H. Hurst, L.S.
765 Sunrise Avenue
Medford, Oregon

Purpose: To locate the tract shown

Bearing: Record North for the east boundary of Donation
Land Claim No. 45

Procedure: Based on control previously established during
the course of recorded survey No. 2484

Date completed: July 31, 1964



Charles H. Hurst

