

SURVEY IN NE 1/4 SEC 9, T37S, R1W, WM
FOR

CECIL HEARD

64-22

BY EDWARD A. MCGINTY

MEDFORD OREGON


JUNE 1964

SCALE 1" = 200'

• = 5/8" IRON PIN

REGISTERED
OREGON
LAND SURVEYOR

Edward A. McGinty
JULY 10, 1964
EDWARD A. MCGINTY
301



Survey No. 2580

Survey Narrative to comply with O.R.S. 209-250:

Survey for: Cecil Heard

Survey by: Edward A. McGinty, L.S.

June 1964

BASIS OF BEARING: Survey No. 04

PRECEDENCE OF SURVEY:

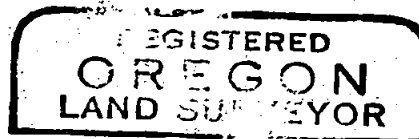
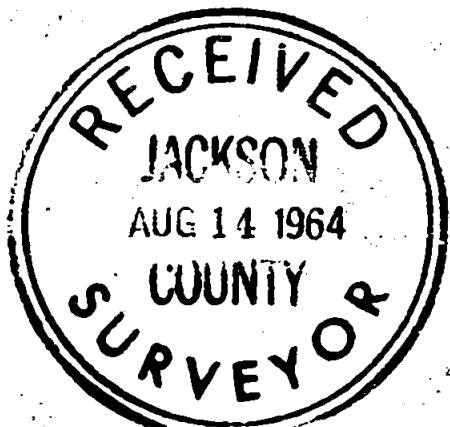
(1) Found 3/4 inch iron pipe 10 inches below surface being the East 1/16 Corner according to the County Surveyors records.

(2) Found a 2 inch iron pipe 12 inches above surface being the Northeast Corner of Section 9 according to the County Surveyor's records.

(3) Found a 3/4 inch iron pipe 4 inches deep being the Northeast 1/16 Corner according to the County Surveyor and records.

There is no public record of the original survey showing procedure or survey, therefore it appears questionable as the true 1/16 Corner.

(4) 5/8" x 24" iron pins are 4 inches deep. All other monuments set on the survey are also being 5/8" x 24" iron pins set flush with surface.



Edward A. McGinty
JULY 1964
EDWARD A. MCGINTY
301

64-22