

2578

N.E. SECTION COR.

(4)

S 89°36'50" W

2639.92

(1)

STONE

1319.96

310.00

1009.96

N 0°05'35" W

820.00

840.00

S 0°05'35" E

810.00

310.00

S 89°36'50" W

N 0°16'40" W 2645.35

S 0°05'30" W 2634.88

(3)

S 89°23' W 2622.96



(2)

E. 1/4 COR.

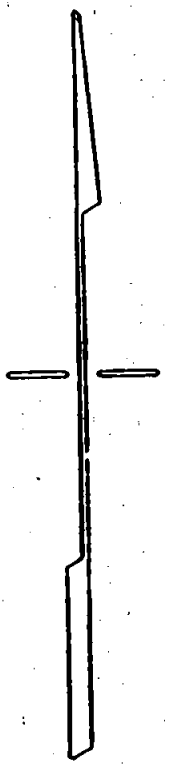
SURVEY IN N.E. 1/4 SEC. 19, T. 38 S., R. 1 W., W.M.  
 FOR  
 BUD HURT  
 64 - 18

BY EDWARD A. MCGINTY  
 MEDFORD, OREGON  
 MAY 1964

SCALE 1" = 400'  
 • = 5/8" I. PIN SET



*Edward A. McGinty*  
 JULY 10, 1963  
 EDWARD A. MCGINTY  
 301



2578

Survey No. 2578

Survey Narrative to comply with O.R.S. 209-250.

Survey for: Bud Hurt  
1312 Court St., Medford

Survey by: Edward A. McGinty, L.S.  
May 1964

BASIS OF BEARING: Survey No. 2109

PRECEDENCE OF SURVEY:

1. At the NE. cor. of Section 19, found a stone approx. 15 ins. deep, from which

A 3/4 in. iron pipe bears N.0°13'W., 30.16 ft.  
Shut off stem on irrigation bears N.23°34'E., 67.90 ft.  
Center of P. pole No. PP 7935 bears S.0°20'W., 28.80 ft.

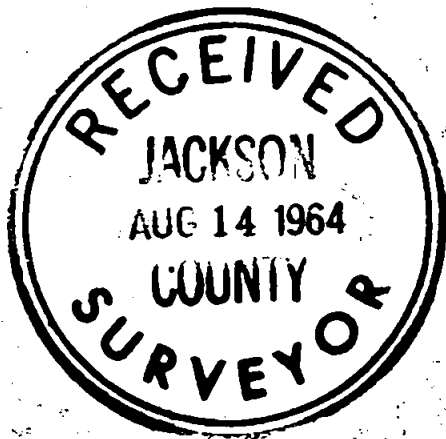
2. East 1/4 cor. of Sec. 19 found a 1 1/4 in. iron pipe 6 ins. deep.
3. Found a 1 1/4 in. pipe, 8 ins. above the surface, set as center of Sect. on sur. No. 2116.
4. Found a 1 in. iron pin, 4 ins. deep from which

A 3/4 in. iron pipe bears S.0°28'E., 21.51 ft.

This corner was previously set as the North one quarter corner on Sur. No. 1984, and has since been accepted as the North 1/4 cor. on sur. No. 2116 and Survey No. 2137.

All monuments set being 5/8 in. x 24 in. iron pins, set flush with the surface except point 5 being x 3 ins. deep and at point 6 a 5/8 in. bolt, 12 ins. long set flush.

Along the westerly line of the tract surveyed, the north and south fence bears approx. 3.5 ft. west.



*Edward A. McGinty*  
JULY 10, 1953  
EDWARD A. MCGINTY  
301