

Survey No. 2565

Jackson County Surveyor
Mark E. Boyden
Medford, Oregon
July, 1964

SUBJECT: Re-establishment of corner to Sections $\frac{35}{2} / \frac{36}{1}$ T.38 S., R.4 E.
T.39 S., R.4 E.

Set a 1 in. iron pipe, 36 ins. long, 12 ins. deep in a mound of stone, from which I found remains of original BT's.

A Sugar Pine stump, now 58 ins. in dia., bears S.67°W., 56.76 ft.

A Sugar Pine stump, now 35 ins. in dia., bears N.82°E., 38.28 ft.

A down Fir snag, 22 ins. dia., bears S.55°E., 48.84 ft.

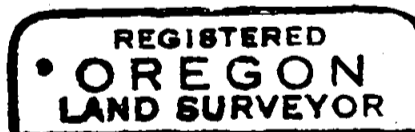

NEW BEARING TREES

Center of White Fir, 10 ins. dia., bears S.29°E., 26.80 ft.,
scribed 301 BT.


Center of Douglas Fir, 8 ins. dia., bears N.81°E., 32.9 ft.
scribed 301 BT.

Center of Cedar, 14 ins. dia., bears N.31°W., 46.0 ft.
scribed 301 BT.

Center of Douglas Fir, 10 ins. dia., bears S.24°W., 24.8 ft.
scribed 301 BT.



Edward A. McGinty



64-27, HM-EM