


SURVEY IN D.L.C. 49
 NE 1/4 NE 1/4 SECTION 6
 T. 37 S., R. 2 W., W.M.
 FOR
 TOM R. WILLIAMS

BY CHARLES H. HURST, L.S.
 765 SUNRISE AVENUE
 MEDFORD, OREGON
 DATE: JUN 22 1964

LEGEND
 ● SET 1/2" X 24" IRON PIPE WITHIN 2" OF GROUND
 ⊙ 1" PIPE PER SURVEY 462
ITALICS - DATA FROM SURVEY 462

SCALE 1" = 50'



REGISTERED
 OREGON
 LAND SURVEYOR
Charles H. Hurst
 OCTOBER 30, 1959
 CHARLES H. HURST
 483

SURVEY NARRATIVE TO COMPLY WITH PARAGRAPH 209.250

OREGON REVISED STATUTES

Survey for: Tom R. Williams
Old Stage Road
Central Point, Oregon

Survey by : Charles H. Hurst, L.S.
765 Sunrise Avenue
Medford, Oregon

Basis of bearing : Recorded survey No. 462

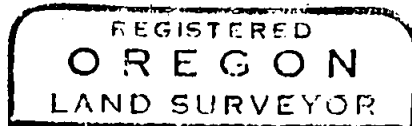

Purpose : To separate the smaller tract shown from a previously surveyed larger parcel.

Procedure : Commenced at the southeast corner of the previously surveyed parcel and ran courses and distances as shown per request of the client.

This survey is based on control established for the east boundary of the previously surveyed parcel.

Date completed:

JUN 22 1964



Charles H. Hurst

