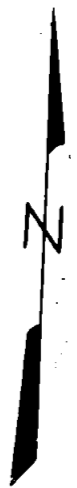


225

D.L.C. NO. 47, T. 38 S., R. 2 W., W.M.



$\Delta = 286^{\circ} 15' 40''$
 $R = 50.0'$
 $D = 11.4591560'$
 $L = 249.81'$

REGISTRATION
OREGON
LAND SURVEYOR

J. A. Hoffbuhr

NOVEMBER 7, 1964
J. A. HOFFBUHR
222

BOUNDARY SURVEY OF PROPERTY
SITUATE IN

D.L.C. NO. 47, T. 38 S., R. 2 W., W.M.
JACKSON COUNTY OREGON

FOR
ARTHUR S. SMITH

J.A. HOFFBUHR REG. L.S. MEDFORD, OREGON
SCALE 1"=100' APRIL 11, 1964

BEARINGS
O = SET 5/8" I. PINS
X = FOUND 5/8" I. PINS

E. S. E. COR. D.L.C. NO. 46 AND
OUTSIDE COR. D.L.C. NO. 47
T. 38 S., R. 2 W., W.M.

NORTH 180.81
WEST 143.44
GRIFFIN CR. ROAD

714.62'
N 89° 51' 30" W
20'
W.C. N 89° 51' 30" W

N 6° 45' 00" E 163.48'
N 9° 11' 10" E 82.17'
T.I.D. CANAL
N 45° 58' 50" E 95.62'

334.80'
N 89° 51' 30" W 585.58'
304.10'
S 89° 51' 30" E 585.01'


250.78'
S 0° 08' 20" W 60.00'
62.01'

S 0° 23' 50" E 226.73'
S 21° 25' 50" E 126.94'
S 3° 08' 30" E 144.29'

N 0° 03' 00" W 388.35'

S 0° 03' 00" E 387.66'

WEST 534.97'



228


SURVEY NARRATIVE TO COMPLY WITH SECTION 37-2001947 OREGON STATE LAWS

Survey For: Art Smith
507 Beebe Road
Central Point, Oregon

Purpose Of Survey: To survey, monument and describe four parcels of land.

Survey Location: Tracts are located in Donation Land Claim No. 47, Township 38 South, Range 2 West, Willamette Meridian, in Jackson County, Oregon.

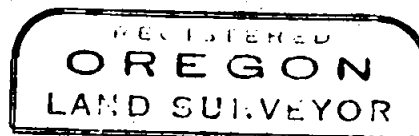
Survey Procedure: The control established by this office for other recent surveys in this vicinity were projected and used for this survey. The bearings of the other surveys were also used for this survey.



J.A. HOFFBUHR

Registered Land Surveyor

May 25, 1964



J.A. Hoffbuh

