

N.W. COR. D.L.C. NO. 90  
 T.37S., R.2W., W.M.  
 FD. 2" IRON PIPE

N/L D.L.C. NO.90


Q/D/R V. 490  
 P. 185

W/D/R V. 539  
 P. 133

Q/D/R V. 14  
 P. 547 1887

L = 75.85'  
 R = 130.00'  
 LC = N89°32'15"W  
 74.78'

S.E. 1/4 SEC. 29  
 T.37S., R.2W., W.M.



BOUNDARY SURVEY OF PROPERTY  
 SITUATE IN  
 D.L.C. NO. 90, S.E. 1/4 SEC. 29, T.37S., R.2W., W.M.  
 JACKSON COUNTY OREGON  
 FOR  
 PETER FICK  
 L.P. LOVEJOY L.S. MEDFORD, OREGON  
 SCALE: 1"=100 JAN. 31, 1964

BEARINGS PER REC. SURVEY NO. 114  
 ○ = SET 5/8" φ STEEL REINF. BAR

FD. 3/4" φ STL. REINF. BAR

N/L REC. SURVEY NO. 1937

FD. 3/4" φ STL. REINF. BAR


SURVEY NARRATIVE TO COMPLY WITH SECTION 37-3301947 OREGON STATE LAWS

Survey For: Peter Fick  
Jackson, Oregon

Purpose of Survey: To survey, monument and describe a portion of the Peter Fick tract.

Survey Location: Tract of land surveyed in Donation Land Claim NO. 90, Southeast 1/4, Section 29, Township 37 South, Range 2 West of the Willamette Meridian, Jackson County, Oregon.

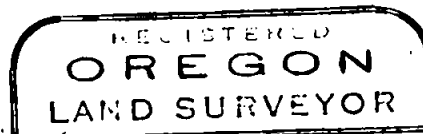
Survey Procedure: This survey was made by Leland P. Lovejoy, Registered Land Surveyor No. 262, by reason of his death and the fact that I subsequently become the owner of his records, I am recording the map and the information shown for the benefit of the record.



J.A. Hoffbuhr

Registered Land Surveyor

May 25, 1964



*J.A. Hoffbuhr*

