
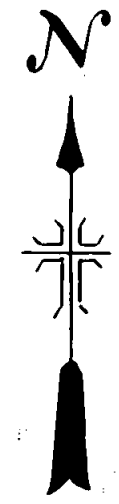


SITUATE IN N.W. 1/4 SEC. 19,
T. 36 S., R. 1 W., W.M.



REGISTERED
OREGON
LAND SURVEYOR

J. A. Hoffbuhr

NOVEMBER 7, 1947
J. A. HOFFBUHR
222

BOUNDARY SURVEY OF PROPERTY
SITUATE IN
N.W. 1/4 SEC., 19, T. 36 S., R. 1 W., W.M.
JACKSON COUNTY OREGON
FOR
WHITE CITY REALTY CO.
(KAISER ALUMINUM PLANT)
J. A. HOFFBUHR REG. L.S. MEDFORD, OREGON
SCALE 1"=100' APRIL 8, 1964
BEARINGS PER SURVEY NO. 2013
°=SET 5/8" IRON PINS X=Fd. 3/4" REIF. BARS
⊙=Fd. BRASS DISC MONUMENTS

1/4 SEC. COR.
Fd. 1" pipe with bronz disc

S 0° 17' 40" E
19 639.36'

SURVEY NARRATIVE TO COMPLY WITH O.R.S. 209.250

FOR: White City Realty Co.
Post Office Box 526
White City, Oregon.

LOCATION: Section 19, Township 36 South, Range 1 West,
Willamette Meridian, White City, Oregon.

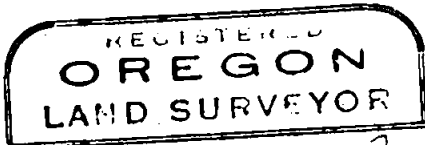
PURPOSE: To monument and describe a parcel of land
within the White City Realty Co. property in
White City, Oregon proposed to be conveyed to
Kaiser Aluminum Co.

PROCEDURE:

Found street monuments previously set by the Army
Engineers for street centerline control and tie to Government
corner and survey #2013 as indicated on the attached map.

Monumented the parcel also as indicated on the map.

Meridian established from previous recorded survey No 2013.



J. A. Hoffbuhr
NOVEMBER
J. A. HOFFBUHR
2 2 2

J. A. Hoffbuhr
Registered Land Surveyor

Work Completed April 64

