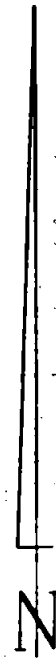


2471

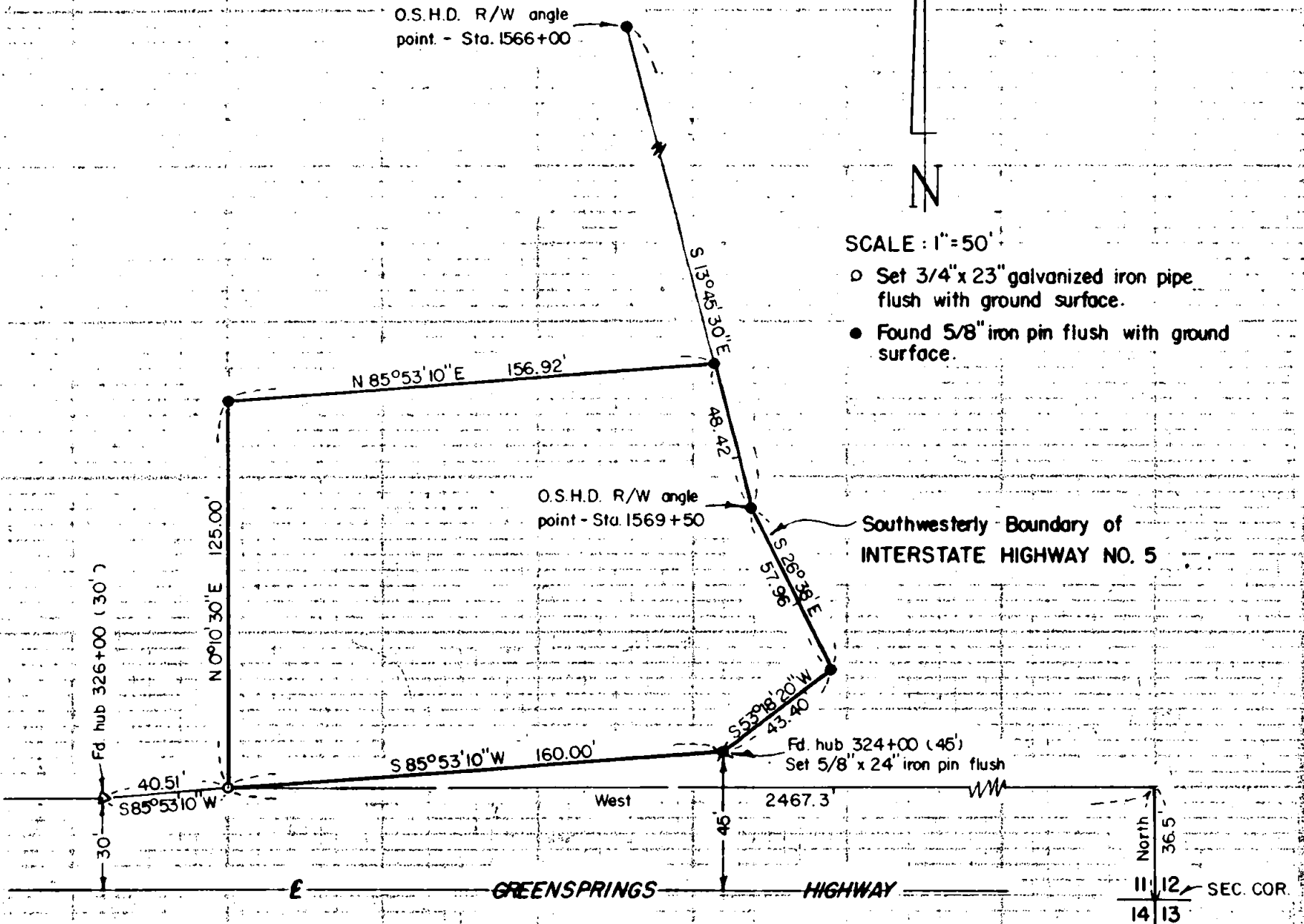
Survey For
UNION OIL COMPANY
Located in the S.E. 1/4 of Sec. 11,
T. 39 S., R. 1 E., W.M.
By : Mark E. Boyden
March 31, 1964

O.S.H.D. R/W angle
point - Sta. 1566+00

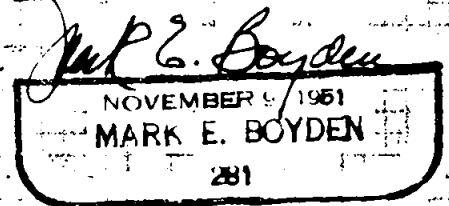



SCALE : 1" = 50'

- Set 3/4" x 23" galvanized iron pipe flush with ground surface.
- Found 5/8" iron pin flush with ground surface.



Basis of Bearings : Recorded Survey No. 2213



2471

Survey No. 2471

SURVEY NARRATIVE TO COMPLY WITH O.R.S. 209.250
REVISED BY CHAPTER 555, C.L. 1963

FOR: Union Oil Company
2901 Western Avenue
Seattle 11, Washington

PURPOSE: To monument and describe a parcel of land located
in the Theodore Bohnenkamp ownership, being adjacent
to Greensprings Highway and Interstate Highway No. 5.

PROCEDURE:

Found random hubs set by this office near the West boundary
of DLC #52 for meridian and coordinate control for the position
of the corner common to Sections 11, 12, 13 and 14,
Township 39 South, Range 1 East.

From said hub controls, traversed Westerly to and around
the subject parcel, tying in control points for the highway
boundaries as set by the State Highway Surveyors.

From this basic information, the Southwest corner of the
surveyed parcel was monumented, and a legal description prepared
for the subject parcel.

This legal description was then furnished to Jack Hoffbuhr,
the surveyor that was in the process of surveying the remainder
of the Bohnenkamp property for a motel and restaurant site.

Our final survey then recovered monuments set by Hoffbuhr
for the motel site, which monuments agreed favorably with the
previously prepared description.

March 31, 1964

