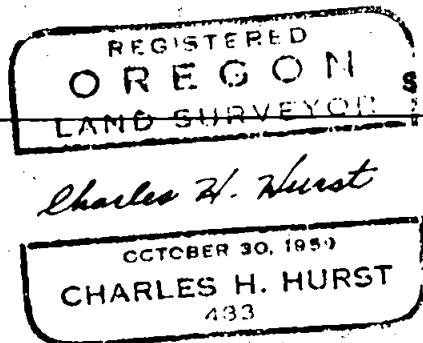



**SURVEY LOCATED IN**  
 SE 1/4 SE 1/4 SECTION 20  
 GOV'T. LOT 2 SECTION 28  
 SW 1/4 SW 1/4 SECTION 21

T. 36 S., R. 2 W., W.M.  
 FOR  
**DONALD J. SAVAGE**

BY  
 CHARLES H. HURST  
 MEDFORD, OREGON  
 JANUARY 30, 1964



E 1/16 20/29 - CS 1948

FD. 1.5" PIN  
 1 BT. SW QUAD.

**LEGEND**  
 ● SET 5/8" X 24" GARR. BOLTS  
 -X-X- FENCE LINE

FD. 5/8" PIN PER REC. SURVEY  
 L.P.L. 1959  
 S 407.72' ± OF SEC. COR.

Survey narrative to comply with Oregon Revised Statutes 209.120 and 209.250

Survey for: Donald J. Savage  
N. Pacific Highway  
Central Point, Oregon

Survey by : Charles H. Hurst  
765 Sunrise Ave.  
Medford, Oregon

Purpose of survey: To locate and monument the west and south line of the tract shown

Equipment of survey: Standardized 100 and 300 foot steel tapes and six second optical transit

Procedure of survey:

Raised section line control as shown and held deed record deflection angles and distances.

Due to change in plans, the client did not desire additional work performed to determine definite road control on the north line of the premises. Accordingly, the road as shown is approximate.

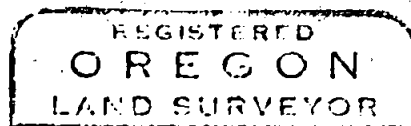
However, as both the SE corner of Section 20 and the SW corner of D.L.C. 48 were closed upon during the 1910 road traverse, a correlation was established with this survey suggesting that County road bearings should be reduced 3'10" West of North as shown.

On this basis, County road station coordinates as adjusted check with this survey against record by 0.17 feet in latitude and 0.23 feet in departure and constitute probable angle point locations where subsequent P.I. control search might be made.

Survey completed this date:

January 30, 1964

Monuments set within 2" of ground



*Charles H. Hurst*

