

SURVEY IN NW. 1/4 SEC. 29 T 36 S. R. 1 W. W.M.
 FOR
 BUD HOOVER

RECEIVED
 JACKSON
 MAR 11 1964
 COUNTY
 SURVEYOR

REGISTERED
 OREGON
 LAND SURVEYOR
Edward A. McGinty
 JULY 10, 1933
 EDWARD A. MCGINTY
 301

BY EDWARD MCGINTY
 MEDFORD OREGON
 FEB 1964

SCALE 1" = 200'
 ● = 5/8" I BOLT FD
 ○ = 1/2" I. PIN FD
 □ = 5/8" I. PIN

Survey No. 2448

Survey Narrative to comply with O.R.S. 209-250:

Survey for: Bud Hoover

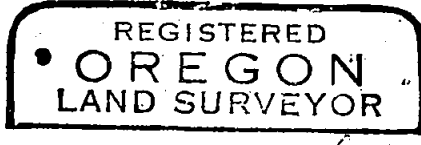

Survey by: Edward A. McGinty, L.S.
2/20/64

BASIS OF BEARING: Agate Sub-div. Ext. No. 1:

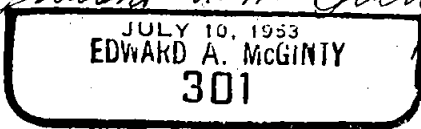
PRECEDENCE OF SURVEY:

All monuments set on this survey are 5/8 in. iron pins 24 ins. long within 2 inches of the surface, with the exception of the witness corner set being approx. 4 ins. above the ground.

Monuments were found on adjacent surveys and Sub-divisions as shown.



Edward A. McGinty



(Merry Lane)