

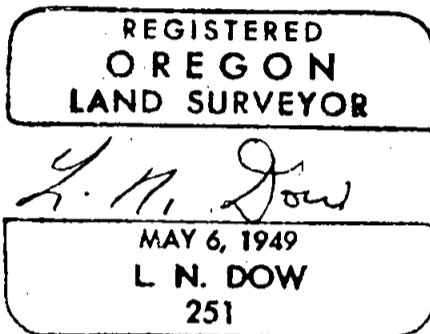

Survey for Cecil Claflin, 214 W. 4th. Phoenix, Oregon.

In Lots 9 & 10 Block 9, Original Town, Phoenix.

Date January 23, 1964

Scale 1" = 50'

5/8" pins set as indicated.

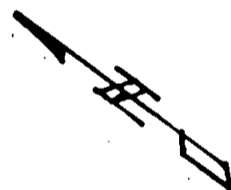


5/8" bar City Mon

Rec 420.0 Chd. 420.60

FOURTH ST

No pin set here the point marked on fence construction line



5/3'x30" bar set

Rec 60.0 P.P. 60.2

89° 55'

5/8" bar City mon

Rec 300.00 chd 300.08

PINE ST

5/8" bar City mon

Written anrrative to accompany plat for Survey NO. 2433

For Cecil Claflin, 214 W 4 th St, Phoenix, Oregon.

Date January 23, 1964

Located in Lots 9 & 10 Block 9 Original Town, Phoenix, Oregon.

Purpose, to set front corners, and line points for the set back location of duplex.

Procedure:

found 5/8" bars at the intersections of 4 th and Pine and at intersection of 4 th and street east of Pine. chained and found 420.60 feet, Record 420.00 feet. prorated and set 5/8" bars as shown on the plat for the corners of partial lots.

