



SCALE : 1" = 300'

• Set 5/8" x 24" iron pin flush with ground surface

Survey For
DONALD G. & ROBERT W. ROOT
 and **GORDON KERSHAW**
 Located in the West-Half of
 Sec. 27, T. 36 S., R. 1 W., W.M.
 By : **Mark E. Boyden**
 February 18, 1964



Basis of Bearings : Bearing of Antelope Road on Recorded Survey No. 1766 projected Easterly and corrected 0°01'20" clockwise for convergence.



1/4 Sec. cor. - Fd. conc. mon. / bronze disk also Re-estab. B.T. to S.E.

At the Center-Quarter corner of said Section 27, set a 1" x 36" galvanized iron pipe, 34" in the ground for corner, from which:



The center of a 5" Pear tree bears North $77^{\circ} 37'$ West, 18.6 feet;

The center of a 10" Pear tree bears South $35^{\circ} 03'$ West, 32.5 feet;

Set a 5/8" x 24" iron pin 24" in the ground which bears South $47^{\circ} 37'$ East, 60.90 feet;

Set a 5/8" x 24" iron pin 24" in the ground which bears North $65^{\circ} 49'$ East, 49.31 feet.

February 18, 1964



SURVEY NARRATIVE TO COMPLY WITH O.R.S. 209.250
REVISED BY CHAPTER 555, C.L. 1963

FOR: Gordon Kershaw
Rt. 2, Box 216 &
Medford, Oregon

Donald G. & Robert W. Root
Grape and Monroe Streets
Medford, Oregon

PURPOSE: (1) To monument and prepare a metes-and-bounds description of the East 10.00 Acres of the Southwest Quarter of the Northwest Quarter and the West 25.00 Acres of the Southeast Quarter of the Northwest Quarter of Section 27, Township 36 South, Range 1 West, Willamette Meridian.
(2) Prepare a legal description of that strip of land lying between the West 25.00 Acres and the East 15.00 Acres of the Southeast Quarter of the Northwest Quarter of said Section 27.
(3) Monument the Northwest, Northeast, and Southeast corners of the Northeast Quarter of the Southwest Quarter of said Section 27.

PROCEDURE:

Found evidence for the four quarter corners of Section 27 as shown. Renewed the South, West and North Quarter corners and recorded same in the re-establishment volume for government corners on file in the office of the County Surveyor.

By transit-chain traverse, ran the "North-South" centerline and loop-closed the South-half of the Northwest Quarter of said Section 27.

A random traverse was also run Easterly from the temporary center-quarter corner to a point where the East Quarter corner could be observed for an angle tie.

Determined the bearings of the North and West boundaries of the Northwest Quarter of Section 27 by direct ties to monuments found set on Recorded Survey No. 1847, and projected said bearings to a theoretical intersection for a coordinate control position for the Northwest corner of Section 27.

From said basic data, computed a legal protraction of said Section 27, setting boundary monuments as shown.

No attempt was made to determine the true position of the South boundary of Corey Road, said road physically occupying a location different from the road described in the original 40-foot wide road petition.