

OREGON CORNER RESTORATION FORM

24047

SECTION 2 / 11

TOWNSHIP 34 S.

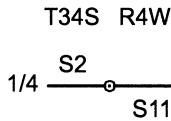
RANGE 4 W.

COUNTY JACKSON

DATE 6/30/2023

TRACT M3403W02

CORNER DESIGNATION:



POINT IDENTIFIER 540600

- CONDITION REPORT ONLY
- NOT FOUND
- RENEWED
- UNRECORDED
- SURVEYED IN
- REFERENCED OUT

PREVIOUS RENEWALS/SURVEYS, ETC.:

1958 BLM DEPENDENT RESURVEY BY WHITE

2020 BLM DEPENDENT RESURVEY BY MULDER

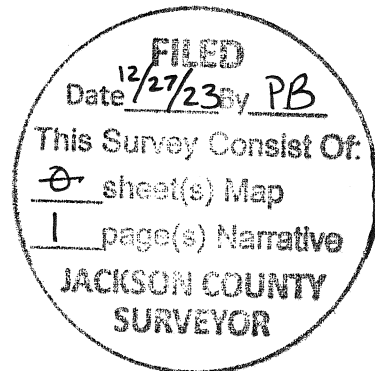
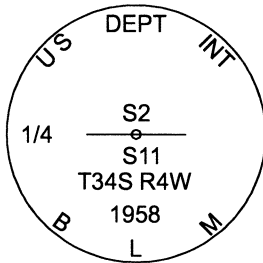
ACCESSORIES FOUND: (CONDITION AND SOURCE)

19" INCENSE CEDAR S5 1/4°E 54.7 FEET (BLM 2020 RECORD S5 1/2°E, 54.8 FEET). WITH A BLM TAG AND HEALED FACE.

10" DOUGLAS-FIR N44°W 13.1 FEET (BLM 2020 RECORD N44°W, 13.2 FEET). WITH A BLM TAG, AND HEALED DOUBLE FACE.

WHITE FIR STUMP HOLE FOUND AT BLM 1958 RECORD (N43 1/2°E 17.82 FEET (27 LINKS)) WITH THE PARTIAL REMAINS OF A SCRIBED FACE LYING IN HOLE

MONUMENT DETAIL:



MONUMENT:

FOUND 1958 BLM BRASS CAP AND PIPE

NEW ACCESSORIES:

7" DOUGLAS-FIR BEARS N11°W, 36.3 FEET. WE SCRIBE 1/4 S2 BT AND TAG TREE.

18" DOUGLAS-FIR BEARS S88 1/2°W 21.0 FEET. WE SCRIBE 1/4 S11 BT AND TAG TREE.

ALUMINUM L POST ALONG SOUTH SIDE OF MONUMENT.

BEARING BASIS: COMPASS BEARING DECLINATION 15°E

LOCATION & COMMENTS:

FOUND 1958 BLM BRASS CAP ON PIPE AS PER
1958 BLM DEPENDENT RESURVEY BY WHITE. TOP
OF CORNER MONUMENT IS 0.5 FEET ABOVE GROUND
LEVEL. MONUMENT LIES ON FLAT GROUND
APPROXIMATELY 150 FEET WEST OF CREEK RUNNING
SOUTHWEST. DISTANCES TO BEARING TREES
WERE MEASURED USING A TOPCON ES62 TOTAL STATION
TO AN ALUMINUM NAIL AT THE SIDE CENTER. THE NEW
BEARING TREES WERE SCRIBED AT THE ROOT COLLAR
AND THE FACE WAS PAINTED WITH RED PAINT.

FIRM/AGENCY: LONE ROCK TIMBER MANAGEMENT CO.

ADDRESS: P.O. BOX 1127
ROSEBURG, OR 97470

PARTY CHIEF: DANIEL E. SAILY

NOTES: DANIEL E. SAILY

WITNESS: TREVOR CLEMO

REGISTERED
PROFESSIONAL
LAND SURVEYOR

Daniel E. Saily

OREGON
NOVEMBER 10, 2020
DANIEL E. SAILY
85006

EXPIRES 6-30-24