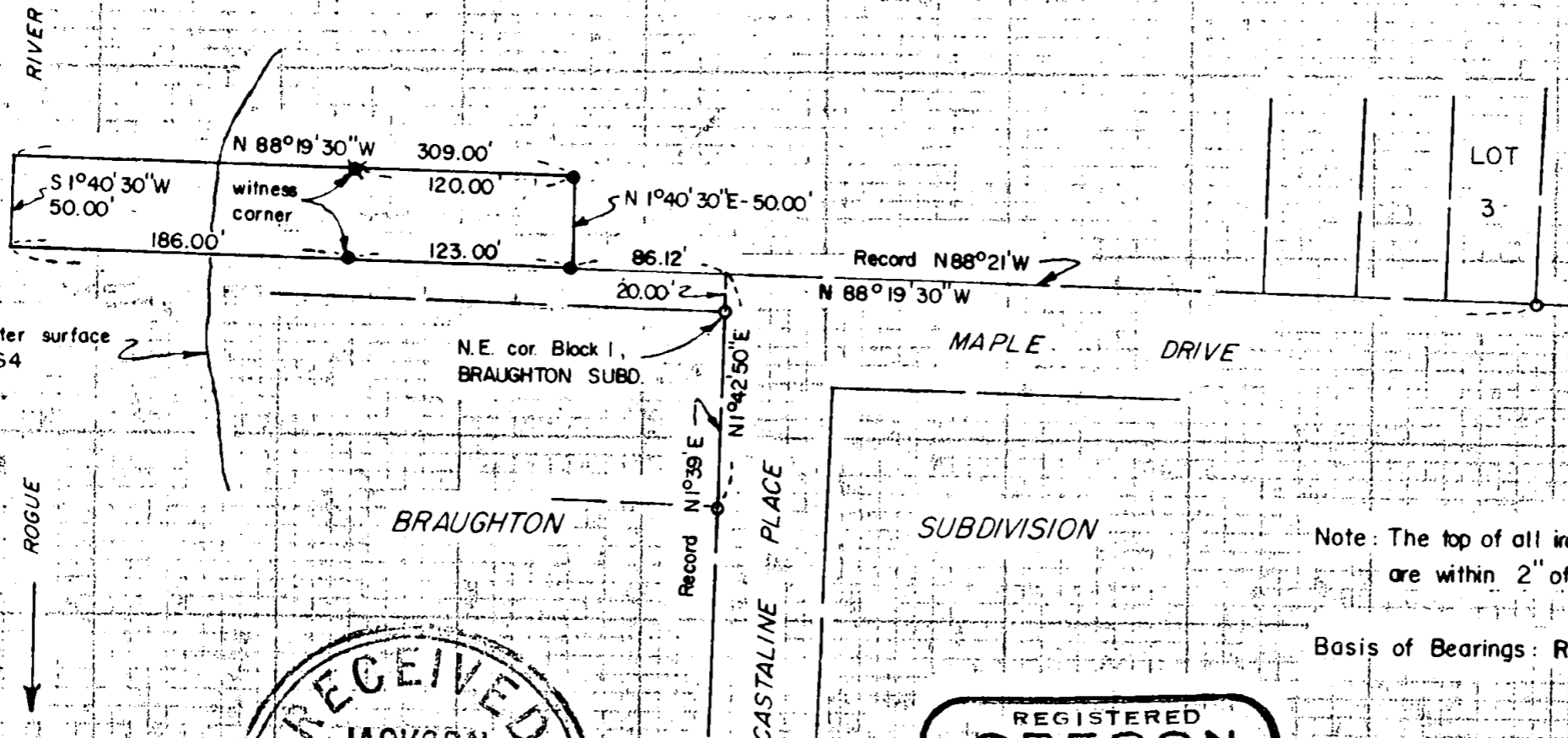


2404

Survey For
ARTHUR H. MAC KINTOSH
Located in the NE. 1/4 of Sec. 21,
T. 34 S., R. 1 W., W.M.
By : Mark E. Boyden
Jan. 8, 1964



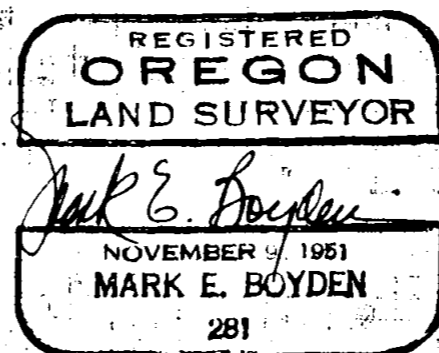

Edge of water surface
Jan. 8, 1964

SCALE : 1" = 100'

- Set 3/4" x 18" iron pin
- Found 3/4" iron pipe
- ✱ Set 1" x 36" galvanized iron pipe

Note: The top of all iron pins and pipes, found or set are within 2" of the ground surface.

Basis of Bearings: Recorded Survey No. 2030



2404

Survey No. 2404

SURVEY NARRATIVE TO COMPLY WITH O.R.S. 209.250
REVISED BY CHAPTER 555, O.L. 1963

FOR: A.H. MacKintosh
108 Sixth Street
Phoenix, Oregon

PURPOSE: To monument and prepare a new legal description of a
50 - foot lot fronting Rogue River and bounding on
the North boundary of BRAUGHTON SUBDIVISION (recorded)

PROCEDURE:

Found original subdivision corner monuments along the North
and South boundaries of Block 4 and the East boundary of Block 1
of BRAUGHTON SUBDIVISION, for subdivision boundary control.

Monumented the parcel as shown, describing the property from
the Northeast corner of Block 1, and providing for the "floating
line" to lie along the center of Rogue River.

January 8, 1964

