

2380

5/8 pin Fd Sur No 1894

Fd 3/4 pipe

Sur. No 1012

Fd

0.25'

8200.5'

S 87° 42' 30" E

8000'

469.65'  
N 87° 42' 35" W

8000'

439.30'  
N 87° 42' 40" W

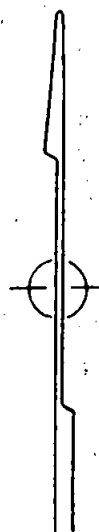
8426'  
S 20° 47' W

S 20° 47' W

N 0° 18' 20" W

436.24'

Fd Sur. No. 1097



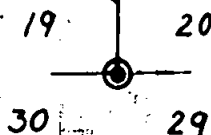
50'

SURVEY IN SW. 1/4 SEC. 20, T. 36 S., R. 1 W., W. M.  
FOR  
EUGENE KONOPASEK  
57-12-3

BY EDWARD MCGINTY  
MEDFORD OREGON  
DEC. 1963

SCALE 1" = 100'  
● = 5/8" I. PIN

2380



REGISTERED  
OREGON  
LAND SURVEYOR

*Edward A. McGinty*  
JULY 10, 1963  
EDWARD A. MCGINTY  
301

RECEIVED  
JACKSON  
JAN 03 1964  
CLATSOP COUNTY  
SURVEYOR

Survey No. 2380

Survey Narrative to comply with O.R.S. 209-250:


Survey for: Eugene Konopasek

Survey by: Edward A. McGinty, L.S.  
12/27/63

BASIS OF BEARING: Survey No. 1097.

PRECEDENCE OF SURVEY:

The easterly line of the County road was determined by monuments found, as shown, The northerly line of the northerly tract was determined from Survey No. 1012.



*Edward A. McGinty*

