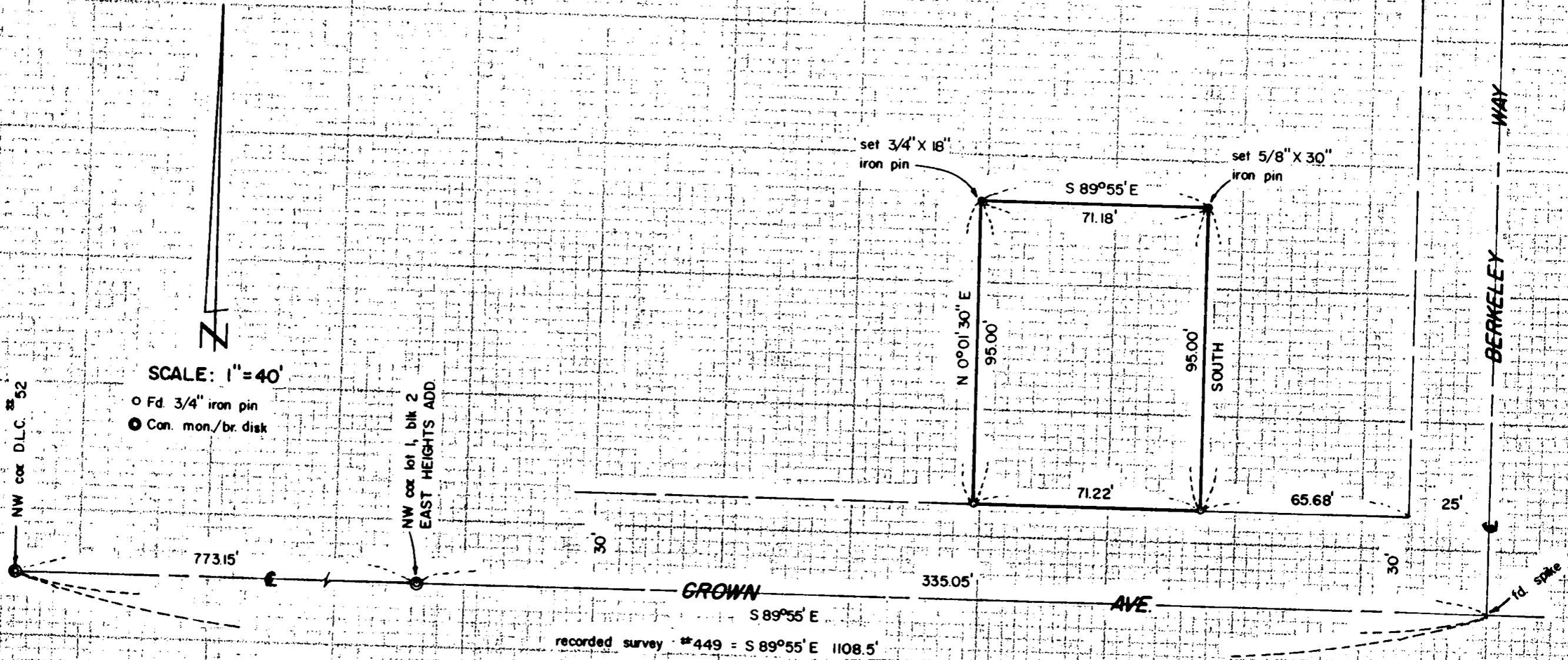

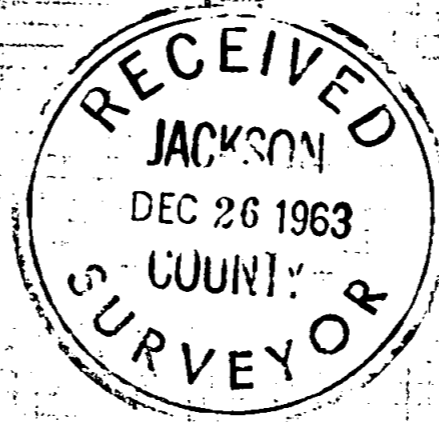


2373

Survey For:
KENNETH CALLISON
Located in the NW 1/4
Of Sec. 29, T37SRIW, WM.
Medford, Oregon
By: Mark E. Boyden
Dec. 13, 1963



2373

Survey No. 2373

SURVEY NARRATIVE TO COMPLY WITH O.R.S. 209.250
AS REVISED IN 1963

FOR: Kenneth Callison
519 South Riverside Ave.
Medford, Oregon

PURPOSE: To locate monuments previously set on Recorded Survey No. 449, and monument the North boundary of that parcel described in Jackson County Title Company Policy #84700.

PROCEDURE:

Found street control monuments as shown. Also found the 3/4" iron pins previously set at the Southwest and Southeast corners of the subject tract to be in good condition.

Monumented the two North property corners according to the title policy angles and distances.

The top of the lot corner monuments found or set is within 2" of the ground surface.

December 13, 1963

